

INCLINATION REPORT

OPERATOR Yates Petroleum Corp. ADDRESS 207 S. 4th, Artesia, New Mexico 88210
LEASE NAME Bryan "ME" WELL NO. 1 FIELD Itoka - Yeso
LOCATION Section 33, T-18S, R-26E, Eddy County, New Mexico

DEPTH	ANGLE INCLINATION DEGREES	DISPLACEMENT	DISPLACEMENT ACCUMULATED
500	1	8.7500	8.7500
780	3/4	3.6680	12.4180
1108	1	5.7400	18.1580
1314	1	3.6050	21.7630
1780	3/4	6.1046	27.8676
2245	1	8.1375	36.0051
2738	1	8.6275	44.6326
3094	1	6.2300	50.8626


RECEIVED

APR 30 1980

O. C. D.
ARTESIA, OFFICE

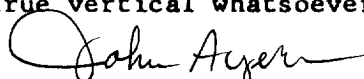
I hereby certify that the above data as set forth is true and correct to the best of my knowledge and belief.

CACTUS DRILLING COMPANY

TITLE John Ayers, Office Manager

AFFIDAVIT:

Before me, the undersigned authority, appeared John Ayers
known to me to be the person whose name is subscribed herebelow, who, on making
deposition, under oath states that he is acting for and in behalf of the operator
of the well identified above, and that to the best of his knowledge and belief such
well was not intentionally deviated from the true vertical whatsoever.




AFFIANT'S SIGNATURE

Sworn and subscribed to in my presence on this the 11th day of February, 1980

MY COMMISSION EXPIRES MARCH 1, 1980

SEAL


Notary Public in and for the County
of Lea, State of New Mexico