

## INCLINATION REPORT

OPERATOR Yates Petroleum Corporation ADDRESS 207 S. 4th St., Artesia, New Mexico  
 LEASE NAME Lewis "MW" WELL NO. 1 FIELD Atoka-Giso 88210  
 LOCATION Section 33, T-18S, R-26E, Eddie County, New Mexico

DEPTH	ANGLE INCLINATION DEGREES	DISPLACEMENT	DISPLACEMENT ACCUMULATED
232	3/4	3.0392	3.0392
713	2	16.7869	19.8261
1084	1 1/2	9.7202	29.5463
1316	1	4.0600	33.6063
1530	1 1/2	5.6068	39.2131
1913	1 3/4	11.6815	50.8946
2414	1 1/2	13.1262	64.0208
2907	1 3/4	15.0365	79.0573
3100	1 3/4	5.8875	84.9438


RECEIVED

APR 30 1980

O. C. D.  
ARTESIA, OFFICE

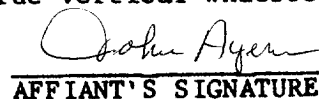
I hereby certify that the above data as set forth is true and correct to the best of my knowledge and belief.

CACTUS DRILLING COMPANY


TITLE John Ayers, Office Manager

## AFFIDAVIT:

Before me, the undersigned authority, appeared John Ayers  
 known to me to be the person whose name is subscribed herebelow, who, on making  
 deposition, under oath states that he is acting for and in behalf of the operator  
 of the well identified above, and that to the best of his knowledge and belief such  
 well was not intentionally deviated from the true vertical whatsoever.

  
AFFIANT'S SIGNATURE

Sworn and subscribed to in my presence on this the 23rd day of February, 19 80

Notary Public in and for the County  
of Lea, State of New Mexico

SEAL

MY COMMISSION EXPIRES FEBRUARY 6, 1984