

UNITED STATES CONS. COMMISSION
DEPARTMENT OF THE INTERIOR
BUREAU OF LAND MANAGEMENT
88210

Form approved
Budget Bureau No. 1004-0135
Expires August 31, 1985

C/SF

SUNDRY NOTICES AND REPORTS ON WELLS

(Do not use this form for proposals to drill or to deepen or plug back to a different reservoir.
Use "APPLICATION FOR PERMIT" for such proposals.)

1. OIL WELL <input checked="" type="checkbox"/> GAS WELL <input type="checkbox"/> OTHER <input type="checkbox"/>	2. NAME OF OPERATOR Myco Industries, Inc. ✓	3. ADDRESS OF OPERATOR 207 S. 4th Street Artesia, NM 88210	4. LOCATION OF WELL (Report location clearly and in accordance with an State Public Lands Survey. See also space 17 below.) At surface 1980' FSL & 660' FWL S35-T18S-R29E Unit L	5. LEASE DESIGNATION AND SERIAL NO. LC 062029	6. IF INDIAN, ALLOTTEE OR TRIBE NAME	7. UNIT AGREEMENT NAME	8. FARM OR LEASE NAME Roadrunner Federal	9. WELL NO. 3	10. FIELD AND POOL, OR WILDCAT Turkey Track 7-Rvrs/QN/GB/SA	11. SEC., T., R., N., OR S.W. 1/4, OR BLM. AND SURVEY OR AREA Unit L S35-T18S-R29E	12. COUNTY OR PARISH Eddy	13. STATE NM
14. PERMIT NO.	15. ELEVATIONS (Show whether DF, RT, GR, etc.) 3438' GL											

RECEIVED BY
MAY 01 1986
O. C. D.
ARTESIA OFFICE

16. Check Appropriate Box To Indicate Nature of Notice, Report, or Other Data

NOTICE OF INTENTION TO:		SUBSEQUENT REPORT OF:	
TEST WATER SHUT-OFF <input type="checkbox"/>	PULL OR ALTER CASING <input type="checkbox"/>	WATER SHUT-OFF <input type="checkbox"/>	REPAIRING WELL <input type="checkbox"/>
FRACTURE TREAT <input type="checkbox"/>	MULTIPLE COMPLETE <input type="checkbox"/>	FRACTURE TREATMENT <input type="checkbox"/>	ALTERING CASING <input type="checkbox"/>
SHOOT OR ACIDIZE <input type="checkbox"/>	ABANDON* P/A <input checked="" type="checkbox"/>	SHOOTING OR ACIDIZING <input type="checkbox"/>	ABANDONMENT* <input type="checkbox"/>
REPAIR WELL <input type="checkbox"/>	CHANGE PLANE <input type="checkbox"/>	(Other) <input type="checkbox"/>	(Other) <input type="checkbox"/>

(NOTE: Report results of multiple completion on Well Completion or Recompletion Report and Log form.)

17. DESCRIBE PROPOSED OR COMPLETED OPERATIONS (Clearly state all pertinent details, and give pertinent dates, including estimated date of starting any proposed work. If well is directionally drilled, give subsurface locations and measured and true vertical depths for all markers and zones pertinent to this work.)*

3-8-86 Notify BLM-Carlsbad plan to P/A well on 3-19-86 per P/A procedure submitted on 2-10-86, and approved on 3-6-86.

3-19-86 Pete Hines with BLM-Carlsbad on location
P/A well per attached P/A procedure approved on 3-6-86.
Will notify BLM-Carlsbad when ready for final inspection.

cc: NMOCD-Artesia

I hereby certify that the foregoing is true and correct			
SIGNED <u>Jim Munn</u>	TITLE <u>MYCO ENGINEER</u>	DATE <u>3-20-86</u>	
(This space for Federal or State office use) Orig: Sgd: Charles S. [Signature]			
APPROVED BY <u>Area Manager</u>	TITLE <u></u>	DATE <u>4-30-86</u>	
CONDITIONS OF APPROVAL, IF ANY:			

*See Instructions on Reverse Side

Instructions

General: This form is designed for submitting proposals to perform certain well operations, and reports of such operations when completed, as indicated, on Federal and Indian lands pursuant to applicable Federal law and regulations, and, if approved or accepted by any State, on all lands in such State, pursuant to applicable State law and regulations. Any necessary special instructions concerning the use of this form and the number of copies to be submitted, particularly with regard to local, area, or regional procedures and practices, either are shown below or will be issued by, or may be obtained from, the local Federal and/or State office.

Item 4: If there are no applicable State requirements, locations on Federal or Indian land should be described in accordance with Federal requirements. Consult local State or Federal office for specific instructions.

Item 17: Proposals to abandon a well and subsequent reports of abandonment should include such special information as is required by local Federal and/or State offices. In addition, such proposals and reports should include reasons for the abandonment; data on any former or present productive zones, or other zones with present significant fluid contents not sealed off by cement or otherwise; depths (top and bottom) and method of placement of cement plugs; mud or other material placed below, between and above plugs; amount, size, method of parting of any casing, liner or tubing pulled and the depth to top of any left in the hole; method of closing top of well; and date well site conditioned for final inspection looking to approval of the abandonment.

PRIVACY ACT

The Privacy Act of 1974 and the regulation in 43 CFR 2.48(d) provide that you be furnished the following information in connection with information required by this application.

AUTHORITY: 30 U.S.C. 181 et. seq., 351 et. seq., 25 U.S.C. et. seq.; 43 CFR 3100.
PRINCIPAL PURPOSE: The information is to be used to evaluate, when appropriate, approve applications, and report completion of secondary well operations, on a Federal or Indian lease.

ROUTINE USES: (1) Evaluate the equipment and procedures used during the proposed or completed subsequent well operations. (2) Request and grant approval to perform those actions covered by 43 CFR 3162.3-2(2). (3) Analyze future applications to drill or modify operations in light of data obtained and methods used. (4)(5) Information from the record and/or the record will be transferred to appropriate Federal, State, local or foreign agencies, when relevant to civil, criminal or regulatory investigations or prosecutions.


EFFECT OF NOT PROVIDING INFORMATION: Filing of this notice and report and disclosure of the information is mandatory once an oil or gas well is drilled.

The Paperwork Reduction Act of 1980 (44 U.S.C. 3501, et. seq.) requires us to inform you that:

This information is being collected in order to evaluate proposed and/or completed subsequent well operations on Federal or Indian oil and gas leases.

This information will be used to report subsequent operations once work is completed and when requested, to obtain approval for subsequent operations not previously authorized.

Response to this request is mandatory for the specific types of activities specified in 43 CFR Part 3100.



Form 1000-5
November 1983
Formerly 9-331

UNITED STATES DEPARTMENT OF THE INTERIOR
BUREAU OF LAND MANAGEMENT
COPY IN TRIPLICATE*
(Other instructions on reverse side)

Form approved.
Budget Bureau No. 1004-0135
Expires August 31, 1985

SUNDRY NOTICES AND REPORTS ON WELLS

(Do not use this form for proposals to drill or to deepen or plug back to a different reservoir.
Use "APPLICATION FOR PERMIT" for such proposals.)

OIL ☒ GAS ☐
WELL ☒ WELL ☐ OTHER ☐

NAME OF OPERATOR

MYCO INDUSTRIES, INC.

ADDRESS OF OPERATOR

207 S. 4th Street Artesia, NM 88210

LOCATION OF WELL (Report location clearly and in accordance with any State requirements.*
See also space 17 below)
At surface

1980' FSL & 660' FWL

S35-T18S-R29E

Unit L

PERMIT NO.

15. ELEVATIONS (Show whether DP, RT, CR, etc.)

3438' GL

5. LEASE DESIGNATION AND SERIAL NO.

LC 0620929

6. IF INDIAN, ALLOTTEE OR TRIBE NAME

7. UNIT AGREEMENT NAME

8. FARM OR LEASE NAME

Roadrunner Federal

9. WELL NO.

3

10. FIELD AND POOL, OR WILDCAT

Turkey Track 7-Rvrs/On/GB/SA

11. SEC., T., R., M., OR BLK. AND
SURVEY OR AREA

Unit L S35-T18S-R29E

12. COUNTY OR PARISH

Eddy

13. STATE

NM

Check Appropriate Box To Indicate Nature of Notice, Report, or Other Data

NOTICE OF INTENTION TO:

TEST WATER SHUT-OFF

REEL OR ALTER CASING

FRACURE TREAT

MULTIPLE COMPLETE

SHOOT OR ACIDIZE

ABANDON* P/A

REPAIR WELL

CHANGE PLUG

(Other)

SUBSEQUENT REPORT OF:

WATER SHUT-OFF

FRACURE TREATMENT

SHOOTING OR ACIDIZING

(Other)

REPAIRING WELL

ALTERING CASING

ABANDONMENT*

(NOTE: Report results of multiple completion on Well
Completion or Recompletion Report and Log form.)

1. IF WELL IS DOWNED OR HAS PLUGGED OPERATIONS (Clearly state all pertinent details, and give pertinent dates, including estimated date of starting any proposed work. If well is directionally drilled, give subsurface locations and measured and true vertical depths for all markers and zones pertinent to this work.)

Propose to P/A Well as follows (Well diagram attached):

- (a) Notify BLM Carlsbad 24-hrs in advance
- (b) Set CIBP at 2188' to cover all existing perfs (2228-2852' / 47-holes) PLUG (C) PLACES 100' CMT. OVER CIBP.
- (c) Spot 100' cmt. plug 50' above-below the top of the Queen at 2138'
- (d) Spot 100' cmt. plug 50' above-below the top of the 7-Rivers at 1438'
- (e) Spot 100' cmt. plug 50' above-below the Base of Salt at 996'
- (f) Spot 200' cmt. plug 100' above-below the Top of Salt at 320'
(Base of 8-5/8" at 306'-Plug will cover shoe 86' above and 114' below)
- (g) 50'- cmt. plug at surface with regulation marker
- (h) Clean location and notify BLM-Roswell ready for inspection

Notes: All plugs inside 5 1/2" casing because cement circulated on both strings
Well diagram attached

cc: NMOCD-Artesia Office

I hereby certify that the foregoing is true and correct

SIGNED

A. M. Muncy


TITLE

MYCO ENGINEER

(This space for Federal or State office use)

APPROVED

CONDITION OF APPROVAL, IF ANY:



DATE

3-6-86

LC-062029

ROADRUNNER FED. #3

1980' FSL < 660' FWL

S35-T18S-R29E

EDDY COUNTY, NM

SPUD: 4-13-85

COMP: 7-16-85

LOG TOPS:TOP SALT \approx 320'

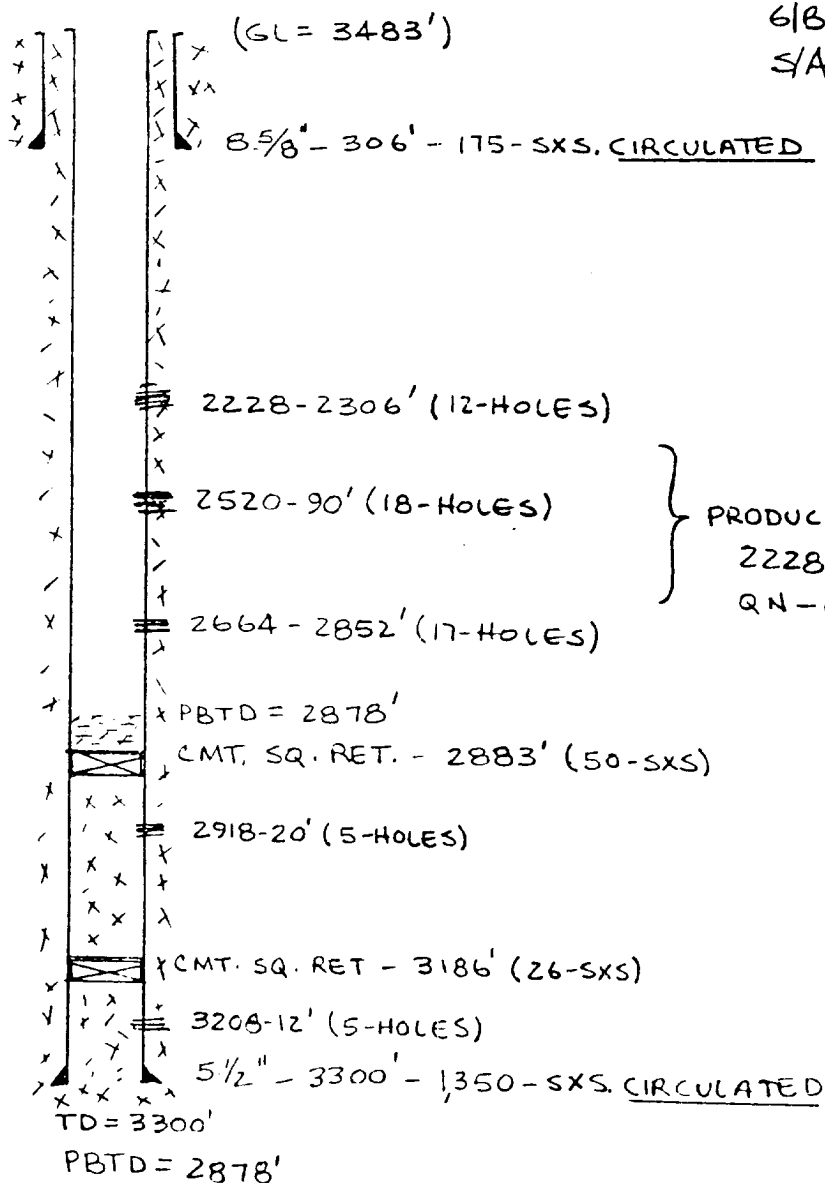
BTM SALT - 996'

T-RIVERS - 1438'

QUEEN - 2138'

G/B - 2414'

S/A - 3020'



PRODUCING INTERVAL

2228-2852' (47-HOLES)

QN-G/B

— WELL DIAGRAM —