

District I
P.O. Box 1980, Hobbs, NM 88241-1980
District II
PO Drawer DD, Artesia, NM 88211-0719
District III
1000 Rio Brazos Rd., Aztec, NM 87410
District IV
PO Box 2088, Santa Fe, NM 87504-2088

State of New Mexico
Energy, Minerals & Natural Resources Department

OIL CONSERVATION DIVISION
PO Box 2088
Santa Fe, NM 87504-2088

Form C-101
Revised February 10, 1994
Instructions on back
Submit to: Appropriate District Office
State Lease - 6 Copies
Fee Lease - 5 Copies

☐ AMENDED REPORT

APPLICATION FOR PERMIT TO DRILL, RE-ENTER, DEEPEN, PLUG BACK, OR ADD A ZONE

Operator Name and Address: Yates Petroleum Corporation 105 South Fourth Street Artesia, NM 88210		GRID Number 25575
Property Code 12641	Property Name Pierre AGF State Com	API Number 30-015-26065
		Well No. 1

7 Surface Location

UL or lot no.	Section	Township	Range	Lot Idn	Feet from the	North/South line	Feet from the	East/West line	County
A	26	18S	27E		660	North	660	East	Eddy

8 Proposed Bottom Hole Location If Different From Surface

UL or lot no.	Section	Township	Range	Lot Idn	Feet from the	North/South line	Feet from the	East/West line	County
Proposed Pool 1 Undesignated					Proposed Pool 2 Undesignated Canyon/Bone Springs				

Work Type Code P	Well Type Code G	Cable/Rotary Pulling Unit	Lease Type Code S	Ground Level Elevation 3531.2' GR
Multiple N	Proposed Depth PBSD 10000'	Formation Strawn	Contractor Unknown	Spud Date ASAP

21 Proposed Casing and Cement Program

Hole Size	Casing Size	Casing weight/foot	Setting Depth	Sacks of Cement	Estimated TOC
26"	20"		40'	In place	
17-1/2"	13-3/8"	54.5#	324'	In place	
12-1/4"	8-5/8"	32#	2200'	In place	
7-7/8"	4-1/2"	11.6#	10350'	In place	

Describe the proposed program. If this application is to DEEPEN or PLUG BACK give the data on the present productive zone and proposed new productive zone. Describe the blowout prevention program, if any. Use additional sheets if necessary.

Propose to abandon Morrow perforations 10067-10076' and recomple to Strawn, Canyon or Bone Springs as follows:

1. Nipple up BOP. Pump 2% KCL water via casing and tubing.
2. Release packer and TOOH. RIH with bit & scraper to ensure wellbore is clean.
3. Set CIBP at 10000' to abandon Morrow perforations. Cap CIBP with 35' of cement. Pressure test plug and casing to 500 psi.
4. Perforate 8779-9221' ~~(Canyon)~~, acidize and frac as necessary.
5. If decision made to abandon Strawn, set CIBP at 8750' and cap with 35' of cement.
6. Perforate 7291-7357' (Canyon) and acidize as necessary. CONTINUED ON NEXT PAGE:

I hereby certify that the information given above is true and complete to the best of my knowledge and belief.

Signature: *Rusty Klein*
Printed name: Rusty Klein
Title: Operations Technician
Date: April 22, 1999
Phone: 505-748-1471

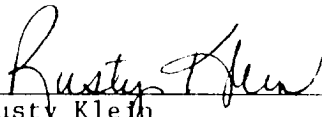
OIL CONSERVATION DIVISION

Approved by: **ORIGINAL SIGNED BY TIM W. GUM**
DISTRICT II SUPERVISOR
Title:
Approval Date: 7-22-99
Expiration Date: 7-22-00
Conditions of Approval:
Attached ☐

YATES PETROLEUM CORPORATION
Pierre AGF State Com #1
Section 26-T18S-R27E
Eddy County, New Mexico

APPLICATION FOR PERMIT TO PLUGBACK CONTINUED:

7. Swab test.
8. If decision made to abandon Canyon perforations, set CIBP at 7270' and cap with 35' of cement.
9. Perforate 5613-5635' (Bone Springs), acidize and frac as necessary.
10. Swab test.
11. Place well into production.



Rusty Klein
Operations Technician
April 22, 1999

District I
PO Box 1980, Hobbs, NM 88241-1980
District II
PO Drawer DD, Artesia, NM 88211-0719
District III
1000 Rio Brazos Rd., Aztec, NM 87410
District IV
PO Box 2088, Santa Fe, NM 87504-2088

State of New Mexico
Energy, Minerals & Natural Resources Department

OIL CONSERVATION DIVISION
PO Box 2088
Santa Fe, NM 87504-2088

Form C-102
Revised February 10, 1994
Instructions on back
Submit to Appropriate District Office
State Lease - 4 Copies
Fee Lease - 3 Copies

☐ AMENDED REPORT

WELL LOCATION AND ACREAGE DEDICATION PLAT

1 APT Number 30-015-26065		2 Pool Code		3 Pool Name Undesignated Strawn	
4 Property Code 12641		5 Property Name Pierre AGF State Com			6 Well Number 1
7 OGRID No. 025575		8 Operator Name Yates Petroleum Corporation			9 Elevation 3531.2' GR

10 Surface Location



UL or lot no. A	Section 26	Township 18S	Range 27E	Lot Idn	Feet from the 660	North/South line North	Feet from the 660	East/West line East	County Eddy
--------------------	---------------	-----------------	--------------	---------	----------------------	---------------------------	----------------------	------------------------	----------------

11 Bottom Hole Location If Different From Surface

UL or lot no.	Section	Township	Range	Lot Idn	Feet from the	North/South line	Feet from the	East/West line	County
---------------	---------	----------	-------	---------	---------------	------------------	---------------	----------------	--------

12 Dedicated Acres 320	13 Joint or Infill	14 Consolidation Code	15 Order No.
---------------------------	--------------------	-----------------------	--------------

NO ALLOWABLE WILL BE ASSIGNED TO THIS COMPLETION UNTIL ALL INTERESTS HAVE BEEN CONSOLIDATED
OR A NON-STANDARD UNIT HAS BEEN APPROVED BY THE DIVISION

16					17 OPERATOR CERTIFICATION I hereby certify that the information contained herein is true and complete to the best of my knowledge and belief.  Signature Rusty Klein Printed Name Operations Technician Title April 22, 1994 Date	
					18 SURVEYOR CERTIFICATION I hereby certify that the well location shown on this plat was plotted from field notes of actual surveys made by me or under my supervision, and that the same is true and correct to the best of my belief. REFER TO ORIGINAL PLAT Date of Survey Signature and Seal of Professional Surveyer: Certificate Number	