

Submit to Appropriate  
District Office  
State Lease-4 copies  
Fee Lease-3 copies

State of New Mexico  
Energy, Minerals and Natural Resources Department

Form C-102  
Revised 1-1-89

OIL CONSERVATION DIVISION

P.O. Box 2088  
Santa Fe, New Mexico 87504-2088

DISTRICT I  
P.O. Box 1980, Hobbs, NM 88240

DISTRICT II  
P.O. Drawer DD, Artesia, NM 88210

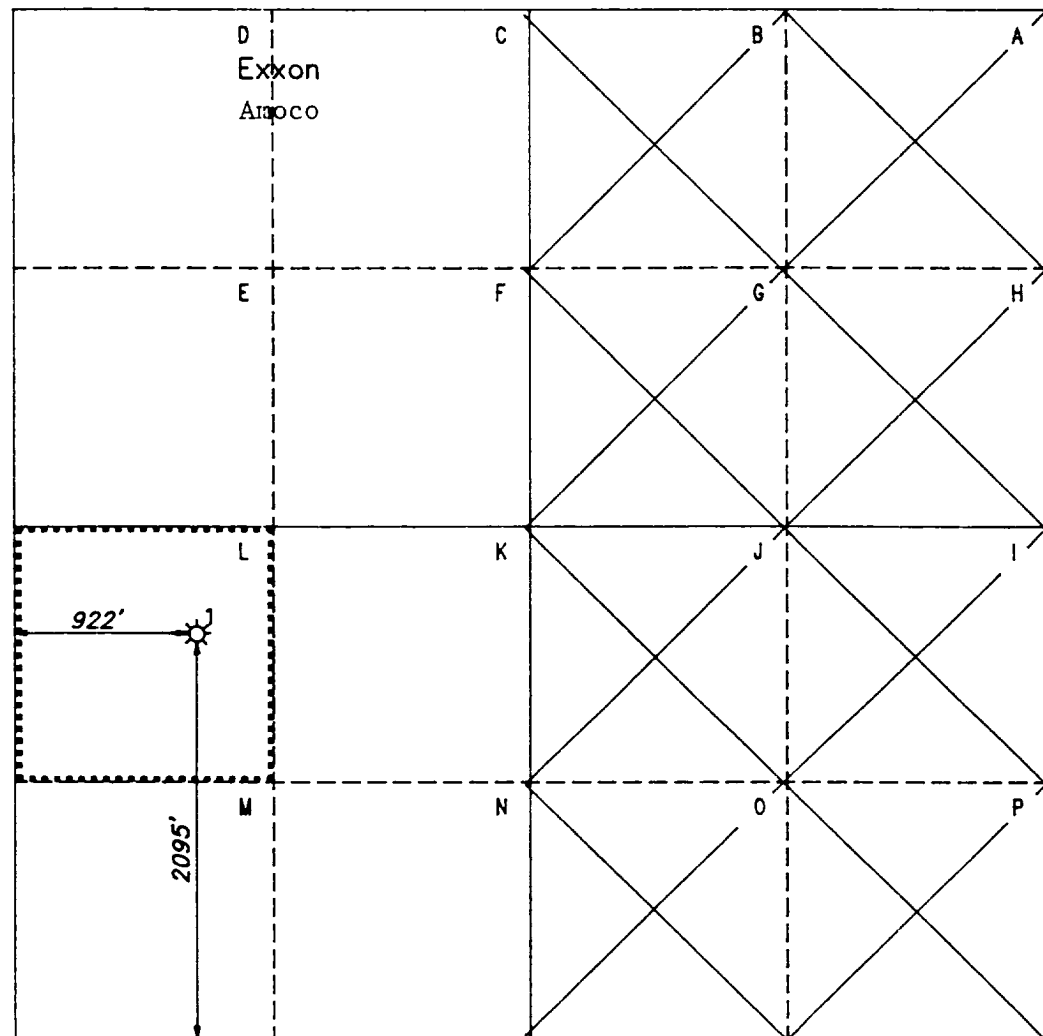
DISTRICT III  
1000 Rio Brazos Rd., Aztec, NM 87410

WELL LOCATION AND ACREAGE DEDICATION PLAT

All distances must be from the outer boundaries of the Section.

Operator Exxon Corporation			Lease SIMON FEDERAL COM.		Well No. 1
Unit Letter L	Section 17	Township 18S	Range 27E	County EDDY	
Actual Footage Location of Well: 2095 feet from the SOUTH line and 922 feet from the WEST line.					
Ground level Elev. 3365'	Producing Formation WILDCAT		Pool WOLFCAMP		Dedicated Acreage: 40 Acres

- Outline the acreage dedicated to the subject well by colored pencil or hocure marks on the plat below.
- If more than one lease is dedicated to the well, outline each and identify the ownership thereof (both as to working interest and royalty).
- If more than one lease of different ownership is dedicated to the well, have the interest of all owners been consolidated by communittization, unitization, force-pooling, etc.?  
☒ Yes ☐ No If answer is "yes", type of consolidation Force Pooling  
If answer is "no", list the owners and tract descriptions which have actually been consolidated. (Use reverse side of this form if necessary.)  
No allowable will be assigned to the well until all interests have been consolidated (by communittization, unitization, forced-pooling, or otherwise) or until a non-standard unit, eliminating such interest, has been approved by the Division.



OPERATOR CERTIFICATION



I hereby certify that the information contained herein is true and complete to the best of my knowledge and belief.

Signature  
*Charlotte Harper*  
Printed Name  
Charlotte Harper  
Position  
PERMITS SUPERVISOR  
Company  
Exxon Corporation  
P.O. Box 1600-Midland, Tx.-79702  
Date  
2-6-89

SURVEYOR CERTIFICATION

I hereby certify that the well location shown on this plat was plotted from field notes of actual surveys made by me or under my supervision, and that the same is true and correct to the best of my knowledge and belief.

Date Surveyed  
11-1-88  
Signature & Seal of Professional Surveyor  
*George R. Pennell*  
Certificate No.  
9062



6.5 Miles SE of ATOKA, New Mexico.

C.E. File No. WA-10225-A