

I. REQUEST FOR ALLOWABLE AND AUTHORIZATION TO TRANSPORT

| | | | |
|---|--|--|---------------------------------|
| ¹ Operator Name and Address Devon Energy Production Company, L.P. 20 N. Broadway, Suite 1500 Oklahoma City, OK 73102-8260 | | ² OGRID Number 6137 | |
| | | ³ Reason for Filing Code CH 1/1/2000 | |
| ⁴ API Number 30-015-26603 | ⁵ Pool Name Grayburg Jackson SR-QN-GB-SA | | ⁶ Pool Code 28509 |
| ⁷ Property Code 20057 | ⁸ Property Name Turner B | | ⁹ Well Number 91 |

II. ¹⁰ Surface Location

| | | | | | | | | | |
|--------------------|---------------|-----------------|--------------|---------|----------------------|-------------------------|-----------------------|-----------------------|----------------|
| UI or lot no. A | Section 29 | Township 17S | Range 31E | Lot.Idn | Feet from the 140 | North/South Line FNL | Feet from the 1300 | East/West Line FEL | County Eddy |
|--------------------|---------------|-----------------|--------------|---------|----------------------|-------------------------|-----------------------|-----------------------|----------------|

¹¹ Bottom Hole Location

| | | | | | | | | | |
|------------------------|-------------------------------------|----------|-----------------------------------|---------|-----------------------------------|------------------|------------------------------------|----------------|-------------------------------------|
| UI or lot no. | Section | Township | Range | Lot.Idn | Feet from the | North/South Line | Feet from the | East/West Line | County |
| ¹² Lse Code | ¹³ Producing Method Code | | ¹⁴ Gas Connection Date | | ¹⁵ C-129 Permit Number | | ¹⁶ C-129 Effective Date | | ¹⁷ C-129 Expiration Date |

III. Oil and Gas Transporters

| | | | | |
|---------------------------------|---|-------------------|-------------------|--|
| ¹⁸ Transporter OGRID | ¹⁹ Transporter Name and Address | ²⁰ POD | ²¹ O/G | ²² POD ULSTR Location and Description |
| 022628 | Texas New Mexico Pipeline Co P.O. Box 2648 Houston, TX 77252-2648 | 492810 | O | |
| | | 492830 | G | |
| | | | | |
| | | | | |
| | | | | |
| | | | | |

IV. Produced Water

| | |
|-----------------------------|--|
| ²³ POD 492850 | ²⁴ POD ULSTR Location and Description |
|-----------------------------|--|

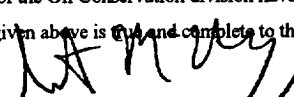
V. Well Completion Data

| | | | | | |
|-------------------------|--------------------------|------------------------------------|--------------------|----------------------------|----------------------------|
| ²⁵ Spud Date | ²⁶ Ready Date | ²⁷ TD | ²⁸ PBSD | ²⁹ Perforations | ³⁰ DHC, DC, MC |
| ³¹ Hole Size | | ³² Casing & Tubing Size | | ³³ Depth Set | ³⁴ Sacks Cement |
| | | | | | |
| | | | | | |
| | | | | | |
| | | | | | |

VI. Well Test Data

| | | | | | |
|----------------------------|---------------------------------|-------------------------|---------------------------|-----------------------------|-----------------------------|
| ³⁵ Date New Oil | ³⁶ Gas Delivery Date | ³⁷ Test Date | ³⁸ Test Length | ³⁹ Tbg. Pressure | ⁴⁰ Csg. Pressure |
| ⁴¹ Choke Size | ⁴² Oil | ⁴³ Water | ⁴⁴ Gas | ⁴⁵ AOF | ⁴⁶ Test Method |

I hereby certify that the rules of the Oil Conservation division have been complied with and that the information given above is true and complete to the best of my knowledge and belief.

Signature: 

Printed Name: Steve McNally


Title: District Manager

Date: 3/20/00 Phone: (405) 235-3611

OIL CONSERVATION DIVISION

ORIGINAL SIGNED BY TIM W. GUM

DISTRICT II SUPERVISOR


Approved by: 

Title: District Manager

Approval Date: MAR 30 2000

⁴⁷ If this is a change of operator fill in the OGRID number and name of the previous operator

6137 Devon Energy Corporation (Nevada)

Previous Operator Signature: 

Printed Name: Steve McNally Title: District Manager Date: 3/20/00