

District I  
PO Box 1980, Hobbs, NM 88241-1980

District II  
PO Drawer DD, Artesia, NM 88211-0719

District III  
1000 Rio Brazos Rd., Aztec, NM 87410

District IV  
PO Box 2088, Santa Fe, NM 87504-2088

State of New Mexico  
Energy, Minerals & Natural Resources Department

OIL CONSERVATION DIVISION

NOV 08 1994

PO Box 2088  
Santa Fe, NM 87504-2088

Form C-104  
Revised February 10, 1994  
Instructions on back

Submit to Appropriate District Office  
5 Copies

AMENDED REPORT

I. REQUEST FOR ALLOWABLE AND AUTHORIZATION TO TRANSPORT

|  |  |   |                                 |
|--|--|---|---------------------------------|
| <sup>1</sup> Operator Name and Address<br>Devon Energy Operating Corporation (DEOC)<br>20 N. Broadway, Suite 1500<br>Oklahoma City, Oklahoma 73102 |  | <sup>2</sup> OGRID Number<br>136025                       |                                 |
|  |  | <sup>3</sup> Reason for Filing Code<br>Change of Operator |                                 |
| <sup>4</sup> API Number<br>30-015-26883  | <sup>5</sup> Pool Name<br>Grayburg Jackson SR-Q-G-SA |   | <sup>6</sup> Pool Code<br>28509 |
| <sup>7</sup> Property Code<br>LC 065014 15975  | <sup>8</sup> Property Name<br>MAX FRIESS NA          |   | <sup>9</sup> Well Number<br>7   |

II. Surface Location

|                    |               |                 |              |         |                       |                       |                       |                     |                        |
|--------------------|---------------|-----------------|--------------|---------|-----------------------|-----------------------|-----------------------|---------------------|------------------------|
| UI or lot no.<br>6 | Section<br>30 | Township<br>17S | Range<br>31E | Lot.Idn | Feet from the<br>2610 | North/South Line<br>N | Feet from the<br>1460 | East/West Line<br>E | County<br>EDDY CO., NM |
|--------------------|---------------|-----------------|--------------|---------|-----------------------|-----------------------|-----------------------|---------------------|------------------------|

Bottom Hole Location

|                             |                                     |          |                                   |         |                                   |                  |                                    |                |                                     |
|-----------------------------|-------------------------------------|----------|-----------------------------------|---------|-----------------------------------|------------------|------------------------------------|----------------|-------------------------------------|
| UI or lot no.               | Section                             | Township | Range                             | Lot.Idn | Feet from the                     | North/South Line | Feet from the                      | East/West Line | County                              |
|                             |                                     |          |                                   |         |                                   |                  |                                    |                |                                     |
| <sup>12</sup> Lse Code<br>F | <sup>13</sup> Producing Method Code |          | <sup>14</sup> Gas Connection Date |         | <sup>15</sup> C-129 Permit Number |                  | <sup>16</sup> C-129 Effective Date |                | <sup>17</sup> C-129 Expiration Date |

III. Oil and Gas Transporters

|                                 |  |                               |                   |  |
|---------------------------------|--|-------------------------------|-------------------|--|
| <sup>18</sup> Transporter OGRID | <sup>19</sup> Transporter Name and Address                     | <sup>20</sup> POD             | <sup>21</sup> O/G | <sup>22</sup> POD ULSTR Location and Description |
| 022628                          | Texas-New Mexico Pipeline<br>P. O. Box 2528<br>Hobbs, NM 88241 | 2307510<br><del>2306810</del> | 0                 |  |
| 005097                          | Conoco, Inc.<br>P. O. Box 460<br>Hobbs, NM 88240               | 2307530<br><del>2306830</del> | G                 |  |
|                                 |  |                               |                   |  |
|                                 |  |                               |                   |  |
|                                 |  |                               |                   |  |

IV. Produced Water

|                              |  |
|------------------------------|--|
| <sup>23</sup> POD<br>2307550 | <sup>24</sup> POD ULSTR Location and Description |
|------------------------------|--|


V. Well Completion Data


|                         |                                    |                         |                            |                            |
|-------------------------|------------------------------------|-------------------------|----------------------------|----------------------------|
| <sup>25</sup> Spud Date | <sup>26</sup> Ready Date           | <sup>27</sup> TD        | <sup>28</sup> PBTD         | <sup>29</sup> Perforations |
|                         |                                    |                         |                            |                            |
| <sup>30</sup> Hole Size | <sup>31</sup> Casing & Tubing Size | <sup>32</sup> Depth Set | <sup>33</sup> Sacks Cement |                            |
|                         |                                    |                         | Post ID3                   |                            |
|                         |                                    |                         | CHG OP                     |                            |
|                         |                                    |                         | 11-9-94                    |                            |


VI. Well Test Data

|                            |                                 |                         |                           |                             |                             |
|----------------------------|---------------------------------|-------------------------|---------------------------|-----------------------------|-----------------------------|
| <sup>34</sup> Date New Oil | <sup>35</sup> Gas Delivery Date | <sup>36</sup> Test Date | <sup>37</sup> Test Length | <sup>38</sup> Tbg. Pressure | <sup>39</sup> Csg. Pressure |
| <sup>40</sup> Choke Size   | <sup>41</sup> Oil               | <sup>42</sup> Water     | <sup>43</sup> Gas         | <sup>44</sup> AOF           | <sup>45</sup> Test Method   |

I hereby certify that the rules of the Oil Conservation division have been complied with and that the information given above is true and complete to the best of my knowledge and belief.

Signature:   
Printed Name: J. M. Duckworth  
Title: Operations Manager  
Date:   
Phone: (405) 552-4530

|   |  |
|---|--|
| OIL CONSERVATION DIVISION   |  |
| Approved by:  |  |
| Title: SUPERVISOR, DISTRICT II  |  |
| Approval Date: NOV 08 1994  |  |

|   |                                 |                             |                  |
|---|---------------------------------|-----------------------------|------------------|
| <sup>46</sup> If this is a change of operator fill in the OGRID number and name of the previous operator        |                                 |                             |                  |
| Socorro Petroleum Company   |                                 |                             |                  |
| Previous Operator Signature  | Printed Name<br>J. M. Duckworth | Title<br>Operations Manager | Date<br>10/27/94 |