

District I
PO Box 1980, Hobbs, NM 88241-1980
District II
PO Drawer DD, Artesia, NM 88211-0719
District III
1000 Rio Brazos Rd., Aztec, NM 87410
District IV
PO Box 2088, Santa Fe, NM 87504-2088

State of New Mexico
Energy, Minerals & Natural Resources Department

OIL CONSERVATION DIVISION
PO Box 2088
Santa Fe, NM 87504-2088

OCT 31 '94

Form C-101
Revised February 10, 1994
Instructions on back
Submit to Appropriate District Office
State Lease - 6 Copies
Fee Lease - 5 Copies

☐ AMENDED REPORT

APPLICATION FOR PERMIT TO DRILL, RE-ENTER, DEEPEN, PLUGBACK, OR ADD A ZONE

Operator Name and Address: Devon Energy Corporation (Nevada) 20 N. Broadway, Suite 1500 Oklahoma City, Oklahoma 73102		OGRID Number 6137
		API Number 30-015-28189
Property Code 3491	Property Name West Red Lake Unit	Well No. 39

7 Surface Location

UL or lot no.	Section	Township	Range	Lot Idn	Feet from the	North/South line	Feet from the	East/West line	County
1	7	18S	27E		990	North	990	West	Eddy

8 Proposed Bottom Hole Location If Different From Surface

UL or lot no.	Section	Township	Range	Lot Idn	Feet from the	North/South line	Feet from the	East/West line	County
Proposed Pool 1 West Red Lake Unit Q-6B-SA 51300					Proposed Pool 2				

Work Type Code N	Well Type Code O	Cable/Rotary Rotary	Lease Type Code P	Ground Level Elevation 3294'
Multiple no	Proposed Depth 1955'	Formation San Andres	Contractor to be determined	Spud Date Nov. 22, 1994

21 Proposed Casing and Cement Program

Hole Size	Casing Size	Casing weight/foot	Setting Depth	Sacks of Cement	Estimated TOC
17 1/2"	13 3/8"	Conductor	80'		surface
12 1/4"	8 5/8"	24#	875'	460 sx	surface
7 7/8"	5 1/2"	15.5#	1955'	265 sx	surface

Describe the proposed program. If this application is to DEEPEN or PLUG BACK give the data on the present productive zone and proposed new productive zone. Describe the blowout prevention program, if any. Use additional sheets if necessary.

We plan to drill this well to a total depth of 1955 ft. and complete it as a West Red Lake Unit developmental well. If the well is deemed non-commercial, then it will be plugged and abandoned in accordance with the rules established by the OCD of New Mexico. BOP's will be installed while drilling the production hole.

N.M.O.C.D. & SUFFICIENT
TIME TO WITNESS CEMENTING THE
CASING

I hereby certify that the information given above is true and complete to the best of my knowledge and belief. Signature: <i>Charles W. Horsman</i>		OIL CONSERVATION DIVISION	
Printed name: Charles W. Horsman		Approved by: <i>Mark Kelly</i>	
Title: District Engineer		Title: GEOLOGIST	
Date: October 27, 1994		Approval Date: 11-16-94	Expiration Date: 5-16-95
Phone: (405) 552-4508		Conditions of Approval: Attached <input type="checkbox"/>	

DISTRICT I
P.O. Box 1980, Hobbs, NM 88240

DISTRICT II
P.O. Drawer DD, Artesia, NM 88210

DISTRICT III
1000 Rio Brazos Rd., Aztec, NM 87410

State of New Mexico
Energy, Minerals and Natural Resources Department

Form C-102
Revised February 10, 1994
Instruction on back
Submit to Appropriate District Office
State Lease - 4 Copies
Fee Lease - 3 Copies

OIL CONSERVATION DIVISION

P.O. Box 2088
Santa Fe, New Mexico 87504-2088

Exhibit #2

☐ AMENDED REPORT

WELL LOCATION AND ACREAGE DEDICATION PLAT

API Number 30-015-28189	Pool Code 51300	Pool Name West Red Lake Unit
Property Code 3491	Property Name WEST RED LAKE UNIT	Well Number 39
OGRID No. 6137	Operator Name DEVON ENERGY	Elevation 3294'

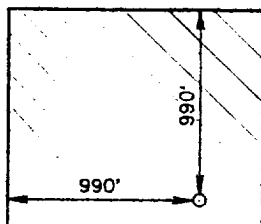


Surface Location

UL or lot No.	Section	Township	Range	Lot Idn	Feet from the	North/South line	Feet from the	East/West line	County
1	7	18S	27E		990	NORTH	990	WEST	EDDY

Bottom Hole Location If Different From Surface

UL or lot No.	Section	Township	Range	Lot Idn	Feet from the	North/South line	Feet from the	East/West line	County
Dedicated Acres 40	Joint or Infill	Consolidation Code	Order No.						

NO ALLOWABLE WILL BE ASSIGNED TO THIS COMPLETION UNTIL ALL INTERESTS HAVE BEEN CONSOLIDATED
OR A NON-STANDARD UNIT HAS BEEN APPROVED BY THE DIVISION

						
<p>OPERATOR CERTIFICATION</p> <p>I hereby certify the the information contained herein is true and complete to the best of my knowledge and belief.</p> <p> Signature Charles W. Horsman Printed Name District Engineer Title October 27, 1994 Date</p>						
<p>SURVEYOR CERTIFICATION</p> <p>I hereby certify that the well location shown on this plat was plotted from field notes of actual surveys made by me or under my supervision and that the same is true and correct to the best of my belief.</p> <p>DATE SURVEYED AUGUST 16, 1994 SIGNATURE & NO. OF PROFESSIONAL SURVEYOR 3239  1427 Certificate No. JOHN W. WEST, 676 RONALD J. EIDSON, 3239</p>						