

District I
PO Box 1980, Hobbs, NM 88241-1980
District II
PO Drawer DD, Artesia, NM 88211-0719
District III
1000 Rio Brazos Rd., Aztec, NM 87410
District IV
PO Box 2088, Santa Fe, NM 87504-2088

State of New Mexico
Energy, Minerals & Natural Resources Department

OIL CONSERVATION DIVISION
PO Box 2088
Santa Fe, NM 87504-2088

Form C-101
Revised February 10, 1994
Instructions on back
Submit to Appropriate District Office
State Lease - 6 Copies
Fee Lease - 5 Copies

☐ AMENDED REPORT

APPLICATION FOR PERMIT TO DRILL, RE-ENTER, DEEPEN, PLUGBACK, OR ADD A ZONE

Operator Name and Address: YATES PETROLEUM CORPORATION 105 South Fourth Street Artesia, New Mexico 88210		OGRID Number 025575
Property Code 11983		Property Name Allie Lee ABH
APR 3 1995		Well No. 2

7 Surface Location									
UL or lot no.	Section	Township	Range	Lot Idn	Feet from the	North/South line	Feet from the	East/West line	County
C	34	18S	26E		990'	North	Dist. 2	West	Eddy

8 Proposed Bottom Hole Location If Different From Surface									
UL or lot no.	Section	Township	Range	Lot Idn	Feet from the	North/South line	Feet from the	East/West line	County
Proposed Pool 1 Glorieta Atoka Yeso					Proposed Pool 2 3250				

Work Type Code N	Well Type Code O	Cable/Rotary Rotary	Lease Type Code P	Ground Level Elevation 3362
Multiple No	Proposed Depth 3800'	Formation Yeso	Contractor Undesignated	Spud Date 4-7-95

21 Proposed Casing and Cement Program					
Hole Size	Casing Size	Casing weight/foot	Setting Depth	Sacks of Cement	Estimated TOC
12 1/4"	8 5/8"	24#	1000'	900	Circulate
7 7/8"	5 1/2"	15.5#	3800'	500	Circulate
					Part TD-1
					4-7-95
					New Log & API

Describe the proposed program. If this application is to DEEPEN or PLUG BACK give the data on the present productive zone and proposed new productive zone. Describe the blowout prevention program, if any. Use additional sheets if necessary.
Propose to drill a Yeso test. Approximately 1000' of 8 5/8" casing will be ran and cement circulated. Production casing of 5 1/2" will be ran to TD and cemented, perforated, and simulated to gain roduction.

MUD PROGRAM: 0-1000' with spud mud; 1000' to TD with fresh water.

BOPE PROGRAM: The BOPE will be installed on the 8 5/8" casing and tested daily for operational.

I hereby certify that the information given above is true and complete to the best of my knowledge and belief.

Signature:

Clifton R. May

Printed name:

Clifton R. May

Title:

Regulatory Agent

Date:

3-30-95

Phone:

505-748-1471

OIL CONSERVATION DIVISION

Approved by:

ORIGINAL SIGNED BY TIM W. GUM
DISTRICT II SUPERVISOR

Title:

Approval Date:

APR 5 1995

Expiration Date:

12-5-95

Conditions of Approval:

Attached ☐

Notify N.M.O.C.C. in sufficient
time to witness cementing

the 8 5/8" casing

NSC-3532 5-17-95

District I
PO Box 1980, Hobbs, NM 88241-1980
District II
PO Drawer DD, Artesia, NM 88211-0719
District III
1000 Rio Brazos Rd., Aztec, NM 87410
District IV
PO Box 2088, Santa Fe, NM 87504-2088

State of New Mexico
Energy, Minerals & Natural Resources Department

OIL CONSERVATION DIVISION
PO Box 2088
Santa Fe, NM 87504-2088

Form C-102
Revised February 10, 1994
Instructions on back
Submit to Appropriate District Office
State Lease - 4 Copies
Fee Lease - 3 Copies

☐ AMENDED REPORT

WELL LOCATION AND ACREAGE DEDICATION PLAT

API Number 30-015-28426	Pool Code 3250	Pool Name GLORIETA ATOKA YESO
Property Code	Property Name ALLIE LEE "ABH"	Well Number 2
OGRID No. 025575	Operator Name YATES PETROLEUM CORPORATION	Elevation 3362

10 Surface Location

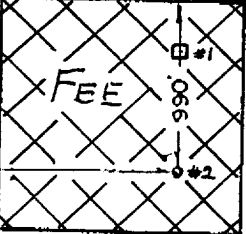

UL or lot no.	Section	Township	Range	Lot Idn	Feet from the	North/South Line	Feet from the	East/West Line	County
C	34	18 S	26 E		990	NORTH	2310	WEST	EDDY

11 Bottom Hole Location If Different From Surface

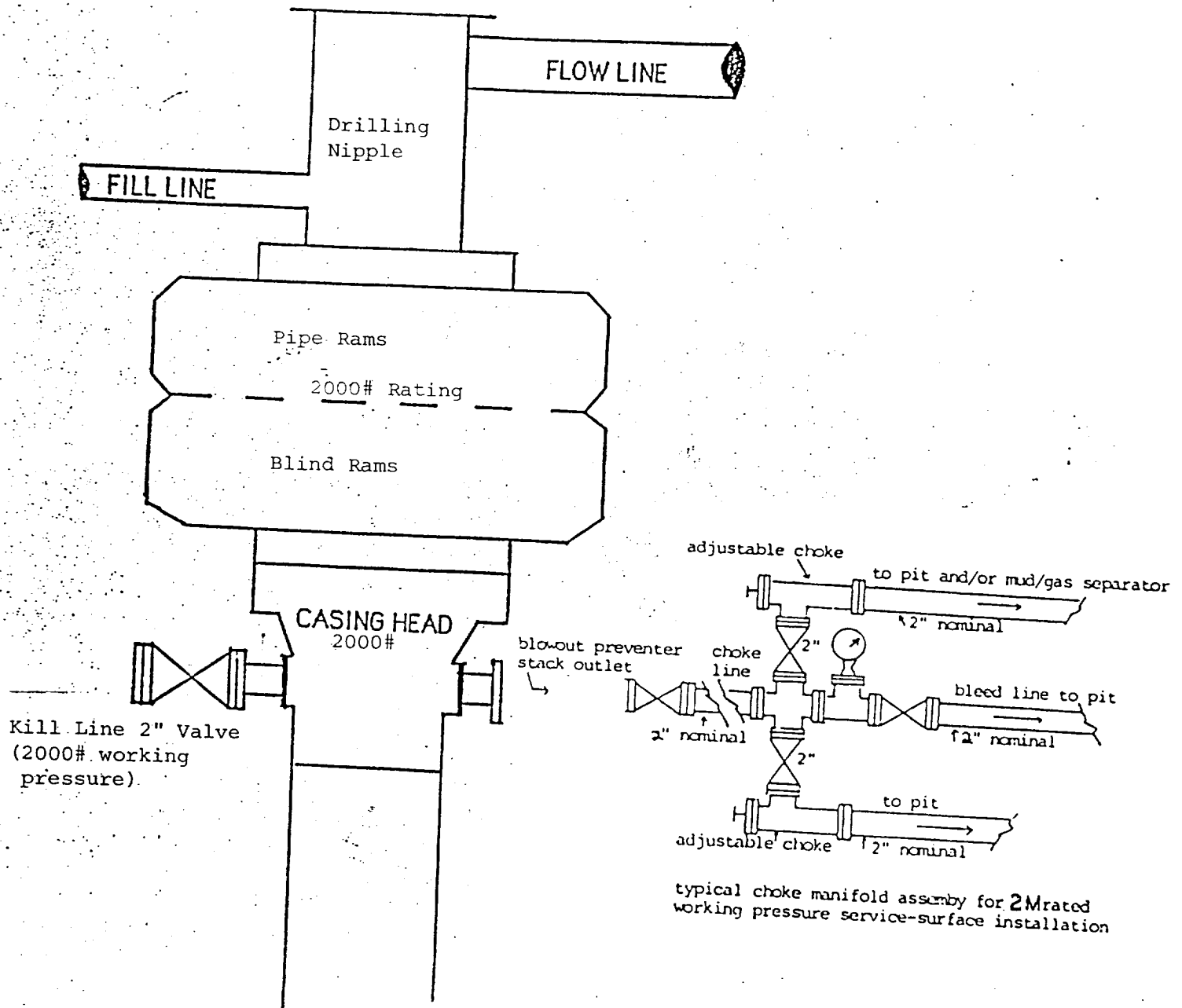
UL or lot no.	Section	Township	Range	Lot Idn	Feet from the	North/South Line	Feet from the	East/West Line	County

Dedicated Acres 40	Joint or Infill	Consolidation Code	Order No.
-----------------------	-----------------	--------------------	-----------

NO ALLOWABLE WILL BE ASSIGNED TO THIS COMPLETION UNTIL ALL INTERESTS HAVE BEEN CONSOLIDATED
OR A NON-STANDARD UNIT HAS BEEN APPROVED BY THE DIVISION

16				17 OPERATOR CERTIFICATION	
				I hereby certify that the information contained herein is true and complete to the best of my knowledge and belief.	
				Signature Clifton R. May	
				Printed Name Clifton R. May Title Regulatory Agent Date 3-30-95	
				18 SURVEYOR CERTIFICATION	
				I hereby certify that the well location shown on this plat was plotted from field notes of actual surveys made by me or under my supervision, and that the same is true and correct to the best of my belief.	
				Date of Survey 3/29/95	
				Signature and Seal of Professional Surveyor: 	

YATES PETROLEUM CORPORATION



**BLOWOUT PREVENTER
2M SYSTEM**