

District I
PO Box 1980, Hobbs, NM 88241-1980
District II
PO Drawer DD, Artesia, NM 88211-0719
District III
1000 Rio Brazos Rd., Aztec, NM 87410
District IV
PO Box 2088, Santa Fe, NM 87504-2088

State of New Mexico
Energy, Minerals & Natural Resources Department

OIL CONSERVATION DIVISION
PO Box 2088
Santa Fe, NM 87504-2088

Form C-101

Revised February 10, 1994

Instructions on back

Submit to Appropriate District Office

State Lease - 6 Copies

Fee Lease - 5 Copies

☐ AMENDED REPORT

APPLICATION FOR PERMIT TO DRILL, RE-ENTER, DEEPEN, PLUGBACK, OR ADD A ZONE

Operator Name and Address. YATES PETROLEUM CORPORATION 105 South Fourth Street Artesia, New Mexico 88210		RECEIVED MAR 28 1996 OIL CON. DIV. DIST. 2	OGRID Number 025575
Property Code 18767	Property Name Pearson APE		API Number 30-015-28907
			Well No. #1

Surface Location									
UL or lot no.	Section	Township	Range	Lot Idn	Feet from the	North/South line	Feet from the	East/West line	County
F	21	18S	26E		2310	North	2310	West	Eddy

Proposed Bottom Hole Location If Different From Surface									
UL or lot no.	Section	Township	Range	Lot Idn	Feet from the	North/South line	Feet from the	East/West line	County
Proposed Pool 1 Atoka, San Andres					Proposed Pool 2 3610				

Work Type Code N	Well Type Code O	Cable/Rotary R	Lease Type Code P	Ground Level Elevation 3372
Multiple No	Proposed Depth 1850	Formation San Andres	Contractor L & M	Spud Date ASAP

Proposed Casing and Cement Program					
Hole Size	Casing Size	Casing weight/foot	Setting Depth	Sacks of Cement	Estimated TOC
12 1/4"	8 5/8"	24# J-55	1100	900 sx	Circulate
7 7/8"	5 1/2"	15.5# J-55	TD	300 sx	As Warranted
				Post ID-1	
				4-5-96	
				See Log & API	

Describe the proposed program. If this application is to DEEPEN or PLUG BACK give the data on the present productive zone and proposed new productive zone. Describe the blowout prevention program, if any. Use additional sheets if necessary.
Yates Petroleum Corporation wishes to drill and test the San Andres and intermediate formations. Approx. 1100' of 8 5/8" casing will be set and cement circulated to surface. 5 1/2 production casing will be set and cemented with adequate cover, perforated, and stimulated as needed for production.

Notify N.M.O.C.C. in sufficient time to witness cementing

MUD PROGRAM: Spud Mud to 1100'; FW to TD.

BOP PROGRAM: BOPE will be installed on 8 5/8" casing and tested daily.

I hereby certify that the information given above is true and complete to the best of my knowledge and belief. Signature: <i>Ken Beardemphl</i>		OIL CONSERVATION DIVISION	
Printed name: Ken Beardemphl		Approved by: ORIGINAL SIGNED BY TIM W. GUM	
Title: Landman		Title: DISTRICT II SUPERVISOR	
Date: 3-27-96	Phone: (505) 748-1471	Approval Date: 3-29-96	Expiration Date: 3-29-97
		Conditions of Approval: Attached <input type="checkbox"/>	

District I
PO Box 1988, Hobbs, NM 88241-1988
District II
PO Drawer DD, Artesia, NM 88211-0719
District III
1000 Rio Brazos Rd., Aztec, NM 87410
District IV
PO Box 2088, Santa Fe, NM 87504-2088

State of New Mexico
Energy, Minerals & Natural Resources Department

OIL CONSERVATION DIVISION
PO Box 2088
Santa Fe, NM 87504-2088

Form C-102
Revised February 10, 1994
Instructions on back
Submit to Appropriate District Office
State Lease - 4 Copies
Fee Lease - 3 Copies

☐ AMENDED REPORT

WELL LOCATION AND ACREAGE DEDICATION PLAT

1 API Number 30-015-28907		2 Pool Code 3610		3 Pool Name Atoka, San Andres		
4 Property Code PEARSON APE		5 Property Name YATES PETROLEUM CORPORATION			6 Well Number 1	
7 OGRID No. 025575		8 Operator Name YATES PETROLEUM CORPORATION			9 Elevation 3372	

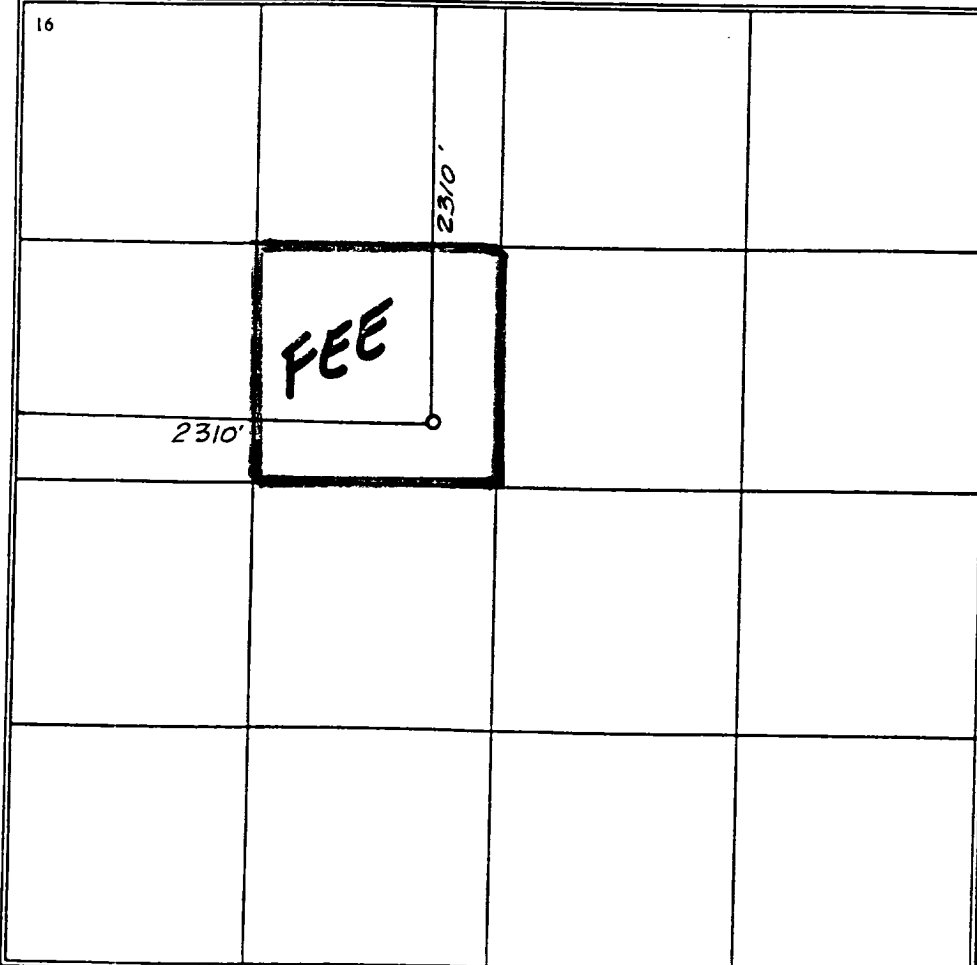

10 Surface Location

UL or lot no.	Section	Township	Range	Lot Idn	Feet from the	North/South line	Feet from the	East/West line	County
F	21	18 S	26 E		2310	NORTH	2310	WEST	EDDY

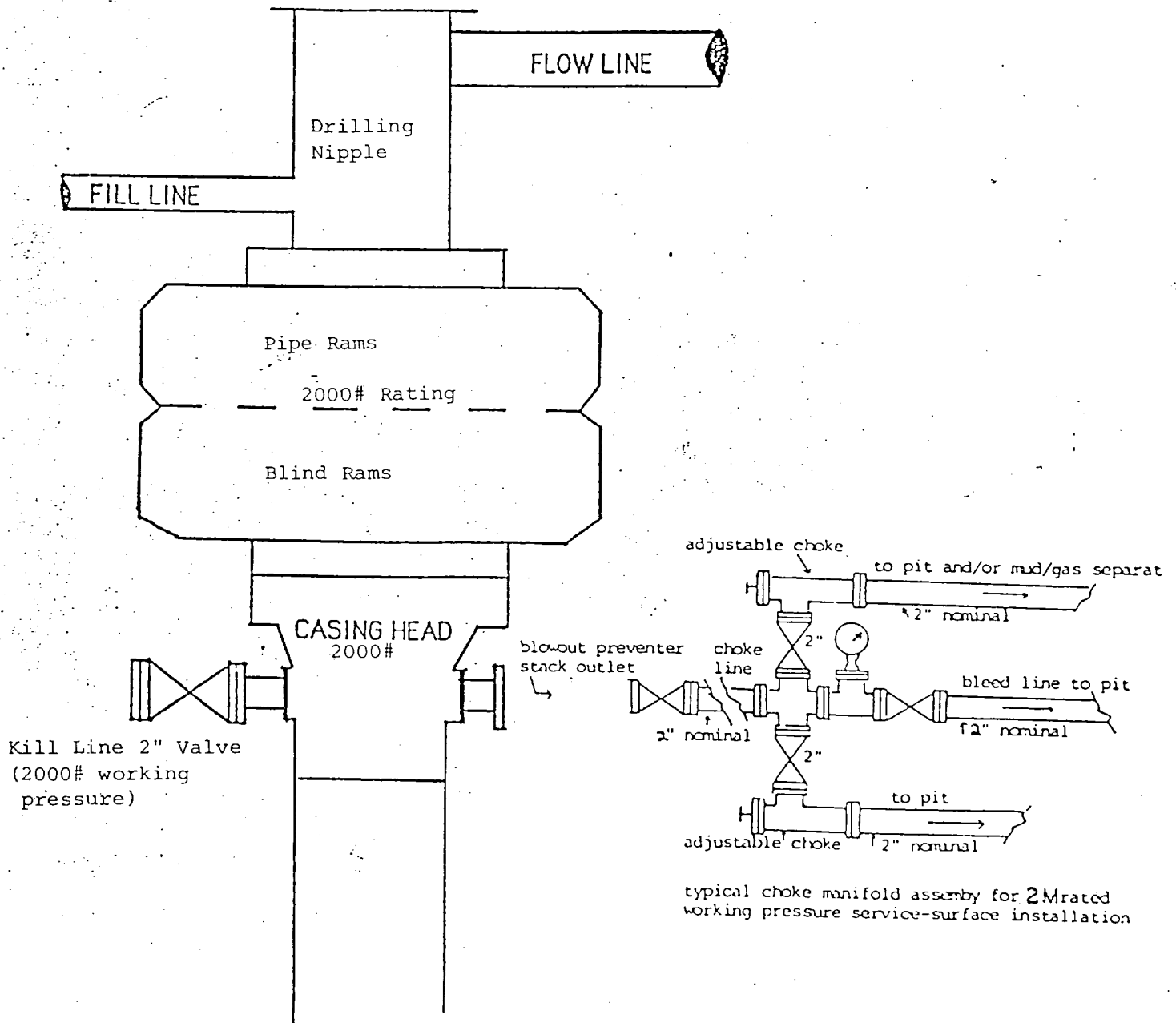
11 Bottom Hole Location If Different From Surface

UL or lot no.	Section	Township	Range	Lot Idn	Feet from the	North/South line	Feet from the	East/West line	County
12 Dedicated Acres 40		13 Joint or Infill		14 Consolidation Code		15 Order No.			

NO ALLOWABLE WILL BE ASSIGNED TO THIS COMPLETION UNTIL ALL INTERESTS HAVE BEEN CONSOLIDATED
OR A NON-STANDARD UNIT HAS BEEN APPROVED BY THE DIVISION

<p>16</p> 					<p>17 OPERATOR CERTIFICATION</p> <p>I hereby certify that the information contained herein is true and complete to the best of my knowledge and belief</p> <p>Signature <u>Ken Beardemphl</u></p> <p>Printed Name <u>Ken Beardemphl</u></p> <p>Title <u>Landman</u></p> <p>Date <u>3-27-96</u></p>	
					<p>18 SURVEYOR CERTIFICATION</p> <p>I hereby certify that the well location shown on this plat was plotted from field notes of actual surveys made by me or under my supervision, and that the same is true and correct to the best of my belief.</p> <p>Date of Survey <u>MAR 26 1996</u></p> <p>Signature and Seal of Professional Surveyor: </p> <p>Certificate Number <u>5412</u></p> <p><u>MAN</u> NM PE&PS #5412</p>	

YATES PETROLEUM CORPORATION



**BLOWOUT PREVENTER
2M SYSTEM**