

District I  
PO Box 1980, Hobbs, NM 88241-1980  
District II  
PO Drawer DD, Artesia, NM 88211-0719  
District III  
1000 Rio Brazos Rd., Aztec, NM 87410  
District IV  
PO Box 2088, Santa Fe, NM 87504-2088

State of New Mexico  
Minerals & Natural Resources Department

OIL CONSERVATION DIVISION  
PO Box 2088  
Santa Fe, NM 87504-2088

Form C-101  
Revised February 21, 1994  
Instructions on back  
Submit to Appropriate District Office  
State Lease - 6 Copies  
Fee Lease - 5 Copies

☐ AMENDED REPORT

APPLICATION FOR PERMIT TO DRILL, RE-ENTER, DEEPEN, PLUGBACK, OR ADD A ZONE

<sup>1</sup> Operator Name and Address. SDX Resources, Inc. P. O. Box 5061 Midland, TX 79704		<sup>1</sup> OGRID Number 020451
		<sup>1</sup> API Number 30-015-28994
<sup>4</sup> Property Code 009836	<sup>5</sup> Property Name State 647 Account 711	<sup>6</sup> Well No. 130

<sup>7</sup> Surface Location									
UL or lot no.	Section	Township	Range	Lot Ida	Feet from the	North/South line	Feet from the	East/West line	County
L	27	18S	28E		1650	South	1280	West	Eddy

<sup>8</sup> Proposed Bottom Hole Location If Different From Surface									
UL or lot no.	Section	Township	Range	Lot Ida	Feet from the	North/South line	Feet from the	East/West line	County
<sup>9</sup> Proposed Pool 1 Artesia-GN-GR-SA					<sup>10</sup> Proposed Pool 2 323c				

<sup>11</sup> Work Type Code N	<sup>12</sup> Well Type Code 0	<sup>13</sup> Cable/Rotary Rotary	<sup>14</sup> Lease Type Code S	<sup>15</sup> Ground Level Elevation 3558
<sup>16</sup> Multiple No	<sup>17</sup> Proposed Depth 3100'	<sup>18</sup> Formation GN-GR-SA	<sup>19</sup> Contractor United Drlg Co.	<sup>20</sup> Spud Date 6/01/96

<sup>21</sup> Proposed Casing and Cement Program					
Hole Size	Casing Size	Casing weight/foot	Setting Depth	Sacks of Cement	Estimated TOC
12-1/4"	8-5/8"	24#	350'	350 sxs Cl C	Surf.
7-7/8"	5-1/2"	14#	3100'	350 sxs Poz +	Surf
				400 sxs Lite	
					Part ID-1
					6-7-96

<sup>22</sup> Describe the proposed program. If this application is to DEEPEN or PLUG BACK give the data on the present productive zone and proposed new productive zone. Describe the blowout prevention program, if any. Use additional sheets if necessary.

Plan to drill a 12-1/4" hole to approximately 350' and set 8-5/8" surface casing at 350'. Circulate Class C cement to surface. Drill 7-7/8" hole to total depth of 3100'. Run open hole logs. Run 5-1/2" casing at total depth and circulate cement. Perforate the QN-GR-SA & stimulate as necessary for optimum production.

Permitted as a standard location under approved Depco Camp Artesia Waterflood Project, approved under R-4027, January, 1971/WFX -435 WFX 457, as per OCD Order # R10533.

<sup>23</sup> I hereby certify that the information given above is true and complete to the best of my knowledge and belief.

Signature:

Printed name:

Title:

Date:

Regulatory Tech

5/21/96

Phone:

915/685-1761

OIL CONSERVATION DIVISION

Approved by:

Title:

Approval Date:

Conditions of Approval:

Attached ☐

ORIGINAL SIGNED BY TIM W. GUM  
DISTRICT II SUPERVISOR

5-29-96


Expiration Date: 5-29-97

District I  
PO Box 1980, Hobbs, NM 88241-1980  
District II  
PO Drawer DD, Artesia, NM 88211-0719  
District III  
1000 Rio Brazos Rd., Aztec, NM 87410  
District IV  
PO Box 2088, Santa Fe, NM 87504-2088

State of New Mexico  
Energy, Minerals & Natural Resources Department

OIL CONSERVATION DIVISION  
PO Box 2088  
Santa Fe, NM 87504-2088

Form C-102  
Revised February 10, 1994  
Instructions on back  
Submit to Appropriate District Office  
State Lease - 4 Copies  
Fee Lease - 3 Copies



AMENDED REPORT

WELL LOCATION AND ACREAGE DEDICATION PLAT

<sup>1</sup> API Number 30-015-28994	<sup>1</sup> Pool Code 03230	<sup>1</sup> Pool Name Artesia-QN-GR-SA
<sup>4</sup> Property Code 009836	<sup>2</sup> Property Name STATE 647 ACCOUNT 711	<sup>5</sup> Well Number 130
<sup>7</sup> OGRID No. 020451	<sup>6</sup> Operator Name SDX RESOURCES, INC.	<sup>8</sup> Elevation 3558.

<sup>10</sup> Surface Location


UL or lot no.	Section	Township	Range	Lot Idn	Feet from the	North/South line	Feet from the	East/West line	County
L	27	18-S	28-E		1650	SOUTH	1280	WEST	EDDY

<sup>11</sup> Bottom Hole Location If Different From Surface

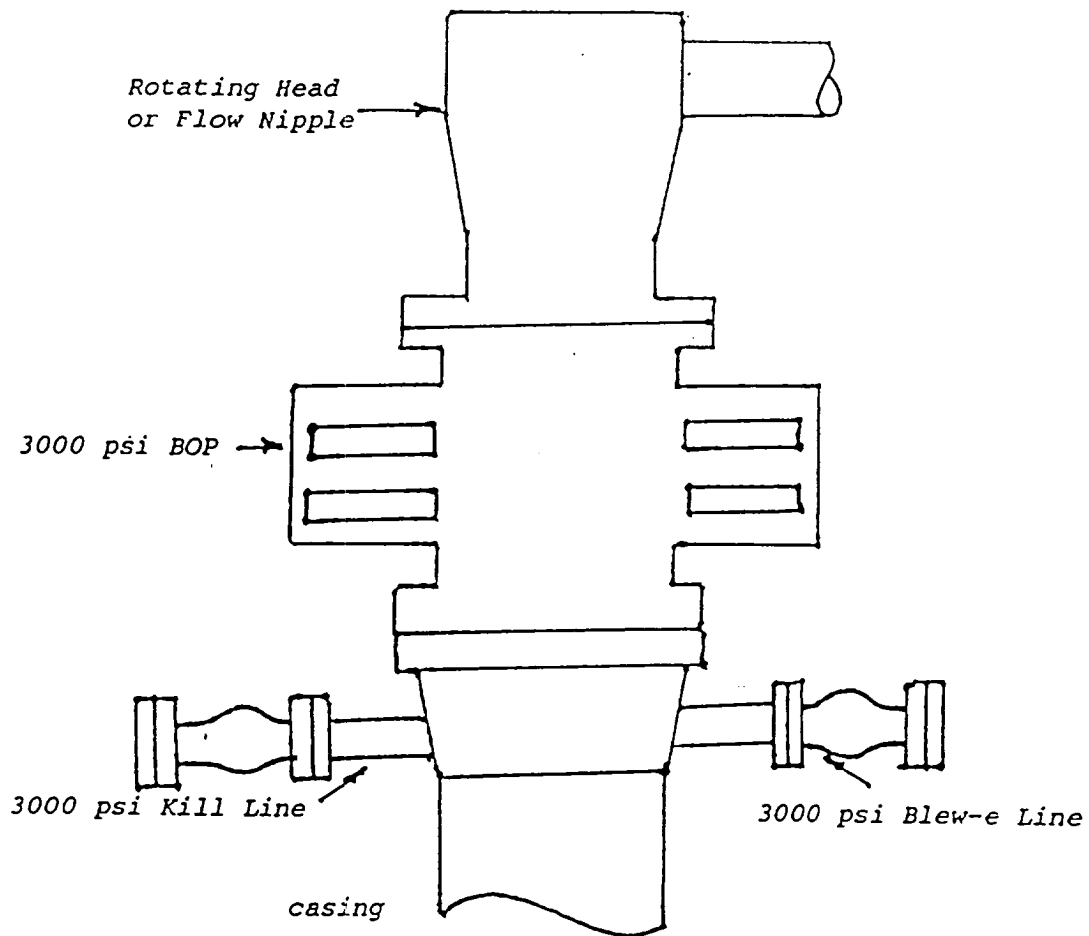
UL or lot no.	Section	Township	Range	Lot Idn	Feet from the	North/South line	Feet from the	East/West line	County

<sup>12</sup> Dedicated Acres 40	<sup>13</sup> Joint or Infill	<sup>14</sup> Consolidation Code	<sup>15</sup> Order No.
-------------------------------------	-------------------------------	----------------------------------	-------------------------

NO ALLOWABLE WILL BE ASSIGNED TO THIS COMPLETION UNTIL ALL INTERESTS HAVE BEEN CONSOLIDATED  
OR A NON-STANDARD UNIT HAS BEEN APPROVED BY THE DIVISION

<div>16</div> 	<div>17 OPERATOR CERTIFICATION</div> <p>I hereby certify that the information contained herein is true and complete to the best of my knowledge and belief</p> <p><i>Janice Courtney</i> Signature Janice Courtney Printed Name Regulatory Tech Title 5/21/96 Date</p>
	<div>18 SURVEYOR CERTIFICATION</div> <p>I hereby certify that the well location shown on this plat was plotted from field notes of actual surveys made by me or under my supervision, and that the same is true and correct to the best of my belief.</p> <p>MAY 10 1996 Date D. R. REDDY Signature NEW MEXICO REGISTERED LAND SURVEYOR 5412 ENGINEER Certified Professional Surveyor NM PERS. NO. 5412</p>

Blow Out Preventor Schematic



SDX RESOURCES, INC.

Lease: State 647 AC 711 Well: 130