



ENERGY CORPORATION

20 North Broadway, Suite 1500
Oklahoma City, Oklahoma 73102-8260

Telephone 405/235-3611
FAX 405/552-4550

August 15, 1996

Certified Mail No. Z 731 697 786

State of New Mexico
Energy, Minerals and Natural Resources Department
Oil Conservation Division
2040 South Pacheco
Santa Fe, New Mexico 87505

RECEIVED

AUG 19 1996

OIL CON. DIV.
DIST. 2

RE: Non-Standard Location Approval
Kite "5I" Federal #1
Eddy County, New Mexico

Gentlemen:

Devon Energy Corporation (Nevada) requests "Non-Standard Location" approval for the referenced well located as listed below. This unorthodox location is necessary due to pipelines and topography problems (see attached map).

<u>WELL NAME & NO.</u>	<u>Unit Ltr</u>	<u>Section-T-R</u>	<u>Footage Location</u>
Kite "5I" Federal #1	I	5-18S-27E	1825' FSL & 325' FEL

Enclosed is a map of the West Red Lake Area showing the Well's location and a copy of Form C-102.

Operators having wells or lease holdings in the offsetting 40 acre tracts will be notified by certified mail. Copies of our letters of notification to the following operators are enclosed.

Breck Operating Corp.	Andrews, Texas
Petroleum Corporation	Dallas, Texas
Yates Petroleum	Artesia, New Mexico
Merit Energy Corp.	Dallas, Texas
Arco Permian	Midland, Texas

Kite "5I" Federal #1
NSL Approval
8/15/96
Page Two

State of New Mexico
Energy, Minerals and Natural Resources Dept.
Oil Conservation Division

If you have any questions, please contact the undersigned at (405) 235-3611, X4509.

Sincerely yours,

DEVON ENERGY CORPORATION (NEVADA)

E. L. Buttross Jr.

Mr. E.L. Buttross, Jr.
District Engineer

ELB\re
Enclosures

cc: Oil Conservation Division - Artesia, NM
Bureau of Land Management - Carlsbad, NM

DISTRICT I
P.O. Box 1980, Hobbs, NM 88240

DISTRICT II
P.O. Drawer DD, Artesia, NM 88210

DISTRICT III
1000 Rio Brazos Rd., Aztec, NM 87410

State of New Mexico
Energy, Minerals and Natural Resources Department

Form C-102
Revised February 10, 1994
Instruction on back
Submit to Appropriate District Office
State Lease - 4 Copies
Fee Lease - 3 Copies

OIL CONSERVATION DIVISION

P.O. Box 2088
Santa Fe, New Mexico 87504-2088

☐ AMENDED REPORT

WELL LOCATION AND ACREAGE DEDICATION PLAT

API Number	Pool Code 51300	Pool Name Red Lake (Q-GB-SA)
Property Code	Property Name Childress-Federal Kite "5 I" Federal	Well Number 1
OGRID No. 6137	Operator Name Devon Energy Corporation (Nevada)	Elevation 3499'

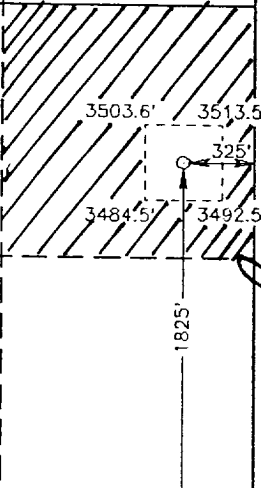
Surface Location

UL or lot No. 1	Section 5	Township 18 S	Range 27 E	Lot Idn	Feet from the 1825	North/South line South	Feet from the 325	East/West line East	County Eddy
--------------------	--------------	------------------	---------------	---------	-----------------------	---------------------------	----------------------	------------------------	----------------

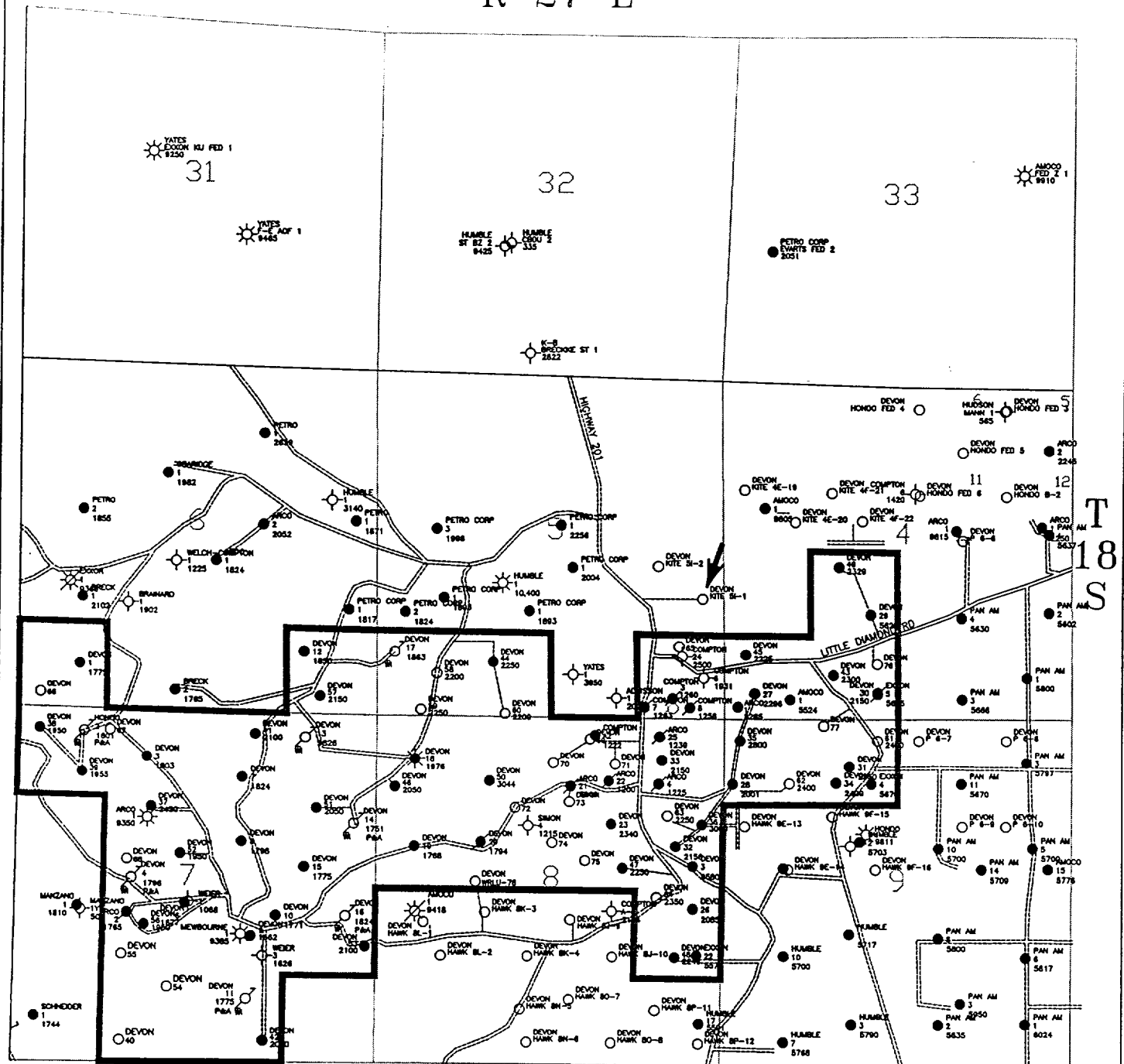
Bottom Hole Location If Different From Surface

UL or lot No.	Section	Township	Range	Lot Idn	Feet from the	North/South line	Feet from the	East/West line	County
Dedicated Acres 40	Joint or Infill	Consolidation Code	Order No.						

NO ALLOWABLE WILL BE ASSIGNED TO THIS COMPLETION UNTIL ALL INTERESTS HAVE BEEN CONSOLIDATED
OR A NON-STANDARD UNIT HAS BEEN APPROVED BY THE DIVISION

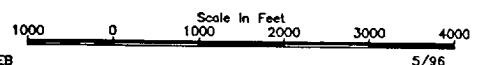
Lot 4	Lot 3	Lot 2	Lot 1
			
OPERATOR CERTIFICATION <i>I hereby certify the the information contained herein is true and complete to the best of my knowledge and belief.</i> <u>E. L. Buttross, Jr.</u> Signature <u>E. L. Buttross, Jr.</u> Printed Name <u>District Engineer</u> Title <u>May 24, 1996</u> Date			
SURVEYOR CERTIFICATION <i>I hereby certify that the well location shown on this plat was plotted from field notes of actual surveys made by me or under my supervision, and that the same is true and correct to the best of my belief.</i> <u>April 1, 1996</u> Date Surveyed <u>Gary L. Jones</u> Signature & Seal of Professional Surveyor <u>W.O. No. 6093K</u> Certificate No. Gary L. Jones 7977 BASIN SURVEYS			

R 27 E



WEST RED LAKE AREA EDDY COUNTY, NEW MEXICO

PROPOSED ROAD KITE ST FEDERAL 1 EXHIBIT 3



WRLUSECS

EB

5/96



ENERGY CORPORATION

20 North Broadway, Suite 1500
Oklahoma City, Oklahoma 73102-8260

Telephone 405/235-3611
FAX 405/552-4550

August 15, 1996

Certified Mail No. Z 731 697 797

Arco Permian
Post Office Box 1610
Midland, Texas 79702

Attention: Lee Scarborough

RE: Non-Standard Location Approval
Proposed 2500' San Andres Test
Kite "5I" Federal #1
1825' FSL & 325' FEL
Section I-5-T18S-R27E
Eddy County, New Mexico

Gentlemen:

We have applied for a permit to drill the referenced well. This unorthodox location was due to pipeline and topography problems. The proposed well site is in the West Red Lake Area in Eddy County, New Mexico, and offsets your lease hold in Section 8-T18S-R27E.

The NMOCD Non-Standard Location Approval process requires that we notify offset operators and submit Proof of Notice.

Kite "5I" Federal #1
Non-Standard Location Approval
August 15, 1996
Page Two

Arco Permian

Please accept this certified letter as notification. If you have any questions, please contact Ernie Buttross, Jr., at (405) 235-3611, X4509.

Sincerely yours,

DEVON ENERGY CORPORATION (NEVADA)

A handwritten signature in cursive script that reads "Renee Elliott". The signature is written in dark ink and includes a stylized flourish at the end.

Renee Elliott
Engineering Tech.

/re

cc: Oil Conservation Division - Santa Fe, NM
Oil Conservation Division - Artesia, NM
Bureau of Land Management - Carlsbad, NM



ENERGY CORPORATION

20 North Broadway, Suite 1500
Oklahoma City, Oklahoma 73102-8260

Telephone 405/235-3611
FAX 405/552-4550

August 15, 1996

Certified Mail No. Z 731 697 788

Breck Operating Corporation
Post Office Box 1705
Andrews, Texas 79714

RE: Non-Standard Location Approval
Proposed 2500' San Andres Test
Kite "5I" Federal #1
1825' FSL & 325' FEL
Section I-5-T18S-R27E
Eddy County, New Mexico

Gentlemen:

We have applied for a permit to drill the referenced well. This unorthodox location was due to pipeline and topography problems. The proposed well site is in the West Red Lake Area in Eddy County, New Mexico, and offsets your lease hold in Section 5-T18S-R27E.

The NMOCD Non-Standard Location Approval process requires that we notify offset operators and submit Proof of Notice.

Kite "5I" Federal #1
Non-Standard Location Approval
August 15, 1996
Page Two

Breck Operating Corporation

Please accept this certified letter as notification. If you have any questions, please contact Ernie Buttross, Jr., at (405) 235-3611, X4509.

Sincerely yours,

DEVON ENERGY CORPORATION (NEVADA)

A handwritten signature in cursive script that reads "Renee E Elliott".

Renee Elliott
Engineering Tech.

/re

cc: Oil Conservation Division - Santa Fe, NM
Oil Conservation Division - Artesia, NM
Bureau of Land Management - Carlsbad, NM



ENERGY CORPORATION

20 North Broadway, Suite 1500
Oklahoma City, Oklahoma 73102-8260

Telephone 405/235-3611
FAX 405/552-4550

August 15, 1996

Certified Mail No. Z 731 697 796

Merit Energy Corporation
12222 Merit Drive, Suite 1500
Dallas, Texas 75251

RE: Non-Standard Location Approval
Proposed 2500' San Andres Test
Kite "5I" Federal #1
1825' FSL & 325' FEL
Section I-5-T18S-R27E
Eddy County, New Mexico

Gentlemen:

We have applied for a permit to drill the referenced well. This unorthodox location was due to pipeline and topography problems. The proposed well site offsets the following property which our records show you operate.

Merit Federal #1

The NMOCD Non-Standard Location Approval process requires that we notify offset operators and submit Proof of Notice.


Kite "5I" Federal #1
Non-Standard Location Approval
August 15, 1996
Page Two

Merit Energy Corporation

Please accept this certified letter as notification. If you have any questions, please contact Ernie Buttross, Jr., at (405) 235-3611, X4509.

Sincerely yours,

DEVON ENERGY CORPORATION (NEVADA)

A handwritten signature in cursive script that reads "Renee Elliott".

Renee Elliott
Engineering Tech.

/re

cc: Oil Conservation Division - Santa Fe, NM
Oil Conservation Division - Artesia, NM
Bureau of Land Management - Carlsbad, NM



ENERGY CORPORATION

20 North Broadway, Suite 1500
Oklahoma City, Oklahoma 73102-8260

Telephone 405/235-3611
FAX 405/552-4550

August 15, 1996

Certified Mail No. Z 731 697 787

Petroleum Corporation
Turtle Creek Center
3811 Turtle Creek
Dallas, Texas 75219

RE: Non-Standard Location Approval
Proposed 2500' San Andres Test
Kite "5I" Federal #1
1825' FSL & 325' FEL
Section I-5-T18S-R27E
Eddy County, New Mexico

Gentlemen:

We have applied for a permit to drill the referenced well. This unorthodox location was due to pipeline and topography problems. The proposed well site offsets the following property which our records show you operate.

Petro Corp. #1

The NMOCD Non-Standard Location Approval process requires that we notify offset operators and submit Proof of Notice.

Kite "5I" Federal #1
Non-Standard Location Approval
August 15, 1996
Page Two

Petroleum Corporation

Please accept this certified letter as notification. If you have any questions, please contact Ernie Buttross, Jr., at (405) 235-3611, X4509.

Sincerely yours,

DEVON ENERGY CORPORATION (NEVADA)

A handwritten signature in black ink that reads "Renee Elliott". The signature is written in a cursive, flowing style with a large initial "R" and a stylized "E" for Elliott.

Renee Elliott
Engineering Tech.

/re

cc: Oil Conservation Division - Santa Fe, NM
Oil Conservation Division - Artesia, NM
Bureau of Land Management - Carlsbad, NM



ENERGY CORPORATION

20 North Broadway, Suite 1500
Oklahoma City, Oklahoma 73102-8260

Telephone 405/235-3611
FAX 405/552-4550

August 15, 1996

Certified Mail No. Z 731 697 795

Yates Petroleum Corporation
105 South Fourth Street
Artesia, New Mexico 88210

RE: Non-Standard Location Approval
Proposed 2500' San Andres Test
Kite "5I" Federal #1
1825' FSL & 325' FEL
Section I-5-T18S-R27E
Eddy County, New Mexico

Gentlemen:

We have applied for a permit to drill the referenced well. This unorthodox location was due to pipeline and topography problems. The proposed well site is in the West Red Lake Area in Eddy County, New Mexico, and offsets your lease hold in Section 5-T18S-R27E.

The NMOCD Non-Standard Location Approval process requires that we notify offset operators and submit Proof of Notice.


Kite "5I" Federal #1
Non-Standard Location Approval
August 15, 1996
Page Two

Yates Petroleum Corporation

Please accept this certified letter as notification. If you have any questions, please contact Ernie Buttross, Jr., at (405) 235-3611, X4509.

Sincerely yours,

DEVON ENERGY CORPORATION (NEVADA)

A handwritten signature in cursive script that reads "Renee Elliott". The signature is written in black ink and is positioned above the printed name and title.

Renee Elliott
Engineering Tech.

/re

cc: Oil Conservation Division - Santa Fe, NM
Oil Conservation Division - Artesia, NM
Bureau of Land Management - Carlsbad, NM