

District I  
PO Box 1980, Hobbs, NM 88241-1980

District II  
811 South First, Artesia, NM 88210

District III  
1000 Rio Brazos Rd., Aztec, NM 87410

District IV  
2040 South Pacheco, Santa Fe, NM 87505

State of New Mexico  
Energy, Minerals & Natural Resources Department

OIL CONSERVATION DIVISION  
2040 South Pacheco  
Santa Fe, NM 87505

Form C-104

Revised October 18, 1994

Instructions on back

Submit to Appropriate District Office

5 Copies

☐ AMENDED REPORT

I. REQUEST FOR ALLOWABLE AND AUTHORIZATION TO TRANSPORT

<sup>1</sup> Operator name and Address Melrose Operating Co PO Box 5061 Midland, TX 79704 915/685-1761		<sup>2</sup> OGRID Number 184860
		<sup>3</sup> Reason for Filing Code Change of Operator
<sup>4</sup> API Number 30 - 0 15-29076	<sup>5</sup> Pool Name Artesia (QN-GB-SA)	<sup>6</sup> Pool Code 03230
<sup>7</sup> Property Code 36082	<sup>8</sup> Property Name State 647 AC 731	<sup>9</sup> Well Number 206


II. <sup>10</sup> Surface Location

Ul or lot no. A	Section 13S	Township 18S	Range 28E	Lot Idn	Feet from the 990	North/South Line North	Feet from the 330	East/West line East	County Eddy
--------------------	----------------	-----------------	--------------	---------	----------------------	---------------------------	----------------------	------------------------	----------------

<sup>11</sup> Bottom Hole Location

Ul or lot no.	Section	Township	Range	Lot Idn	Feet from the	North/South Line	Feet from the	East/West line	County
<sup>12</sup> Lse Code S	<sup>13</sup> Producing Method Code P	<sup>14</sup> Gas Connection Date		<sup>15</sup> C-129 Permit Number		<sup>16</sup> C-129 Effective Date		<sup>17</sup> C-129 Expiration Date	

III. Oil and Gas Transporters

<sup>18</sup> Transporter OGRID	<sup>19</sup> Transporter Name and Address	<sup>20</sup> POD	<sup>21</sup> O/G	<sup>22</sup> POD ULSTR Location and Description
015694	Navajo PO Box 159 Artesia, NM 88211	2231310	O	
009171	GPM 4001 Penbrook Odessa, TX 79762	2818291	G	

IV. Produced Water



<sup>23</sup> POD 2231350	<sup>24</sup> POD ULSTR Location and Description
------------------------------	--

V. Well Completion Data


<sup>25</sup> Spud Date	<sup>26</sup> Ready Date	<sup>27</sup> TD	<sup>28</sup> PBTD	<sup>29</sup> Perforations	<sup>30</sup> DHC, DC, MC
<sup>31</sup> Hole Size	<sup>32</sup> Casing & Tubing Size	<sup>33</sup> Depth Set		<sup>34</sup> Sacks Cement	

VI. Well Test Data

<sup>35</sup> Data New Oil	<sup>36</sup> Gas Delivery Date	<sup>37</sup> Test Date	<sup>38</sup> Test Length	<sup>39</sup> Tbg. Pressure	<sup>40</sup> Csg. Pressure
<sup>41</sup> Choke Size	<sup>42</sup> Oil	<sup>43</sup> Water	<sup>44</sup> Gas	<sup>45</sup> AOF	<sup>46</sup> Test Method

<sup>47</sup> I hereby certify that the rules of the Oil Conservation Division have been complied with and that the information given above is true and complete to the best of my knowledge and belief.		OIL CONSERVATION DIVISION	
Signature: 		Approved by: 	
Printed name: Mike Cogley		Title:	
Title: Vice-President		Approval Date:	
Date: 06/08/00	Phone: 915/685-1761		

<sup>48</sup> If this is a change of operator fill in the OGRID number and name of the previous operator

SDX Resources, Inc. 020451			
Previous Operator Signature 	Printed Name John Pool	Title Vice-President	Date 06/08/00