

District I
PO Box 1980, Hobbs, NM 88241-1980
District II
PO Drawer DD, Artesia, NM 88211-0719
District III
1000 Rio Brazos Rd., Aztec, NM 87410
District IV
PO Box 2088, Santa Fe, NM 87504-2088

State of New Mexico
Energy, Minerals & Natural Resources Department

OIL CONSERVATION DIVISION
PO Box 2088
Santa Fe, NM 87504-2088

RECEIVED
JUL 31 1996

Form C-102
Revised February 10, 1994
Instructions on back
Submit to Appropriate District Office
State Lease - 4 Copies
Fee Lease - 3 Copies

☐ AMENDED REPORT

WELL LOCATION AND ACREAGE DEDICATION PLAT

1 API Number 30-015-29079		2 Pool Code 03230		3 Pool Name Artesia; QN-GB-SA	
4 Property Code 15337		5 Property Name State 647 Ac 713			6 Well Number 140
7 OGRID No. 020451		8 Operator Name SDX RESOURCES, INC.			9 Elevation 3573.

10 Surface Location

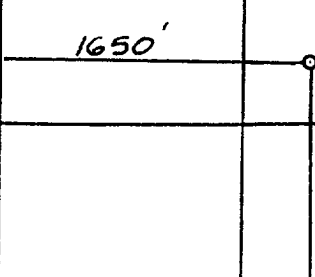

UL or lot no.	Section	Township	Range	Lot Idn	Feet from the	North/South line	Feet from the	East/West line	County
K	14	18-S	28-E		1650	SOUTH	1650	WEST	EDDY

11 Bottom Hole Location If Different From Surface

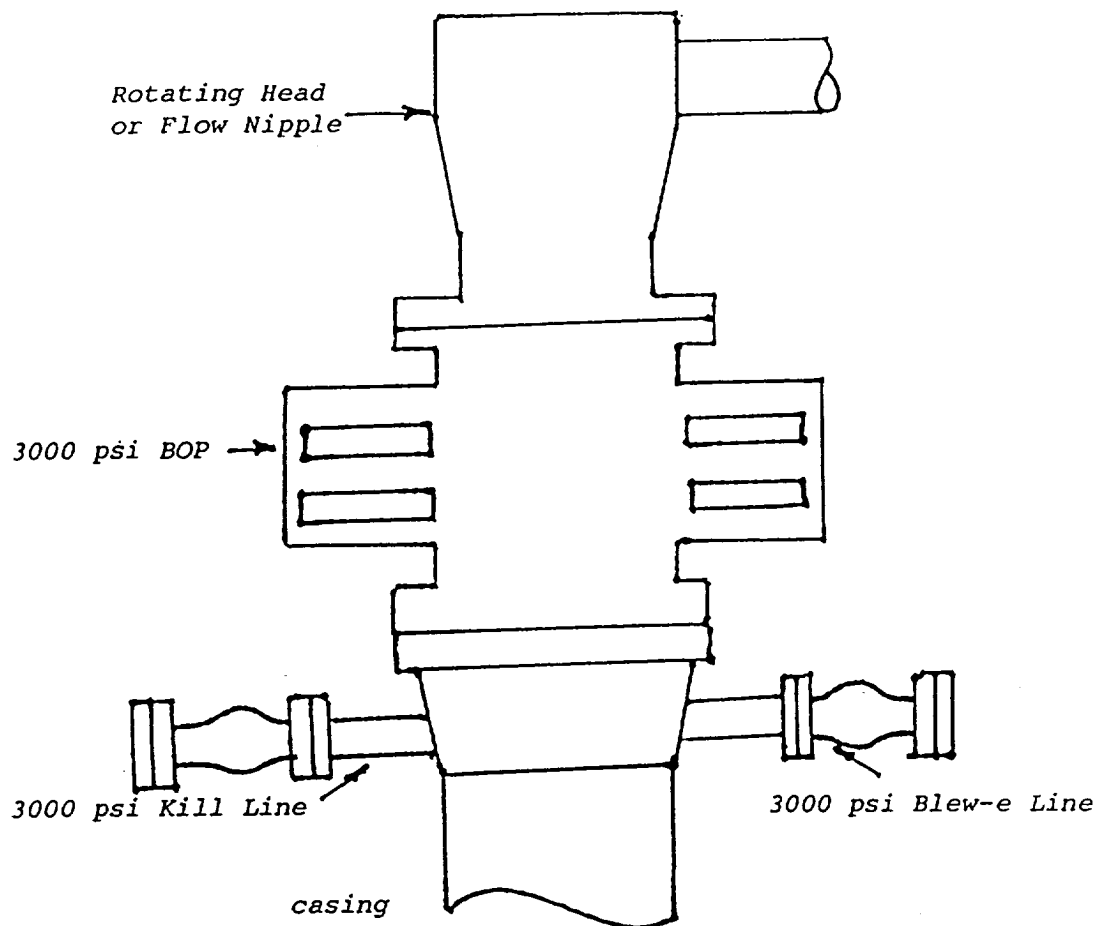
UL or lot no.	Section	Township	Range	Lot Idn	Feet from the	North/South line	Feet from the	East/West line	County

12 Dedicated Acres 40	13 Joint or Infill	14 Consolidation Code	15 Order No.
--------------------------	--------------------	-----------------------	--------------

NO ALLOWABLE WILL BE ASSIGNED TO THIS COMPLETION UNTIL ALL INTERESTS HAVE BEEN CONSOLIDATED
OR A NON-STANDARD UNIT HAS BEEN APPROVED BY THE DIVISION

16					17 OPERATOR CERTIFICATION I hereby certify that the information contained herein is true and complete to the best of my knowledge and belief. Signature <u>Bonnie Atwater</u> Printed Name <u>Bonnie Atwater</u> Title <u>Regulatory Asst.</u> Date <u>7-31-96</u>
					18 SURVEYOR CERTIFICATION I hereby certify that the well location shown on this plat was plotted from field notes of actual surveys made by me or under my supervision, and that the same is true and correct to the best of my belief. Date of Survey <u>JULY 26, 1996</u> Signature and Seal of Professional Surveyor:  Certificate Number <u>5412</u> NM PR&PS NO. <u>5412</u>

Blow Out Preventor Schematic



SDX RESOURCES, INC.

LEASE: State 647 Ac 713

WELL #: 140