


Form 9-331a  
(Feb. 1961)



(SUBMIT IN TRIPLICATE)

UNITED STATES  
DEPARTMENT OF THE INTERIOR  
GEOLOGICAL SURVEY

Land Office \_\_\_\_\_

Lease No. **NM-025604**

Unit \_\_\_\_\_

RECEIVED

SEP 10 1959

SUNDRY NOTICES AND REPORTS ON WELLS

NOTICE OF INTENTION TO DRILL.....	<input checked="" type="checkbox"/>	SUBSEQUENT REPORT OF WATER SHUT-OFF.....	
NOTICE OF INTENTION TO CHANGE PLANS.....		SUBSEQUENT REPORT OF SHOOTING OR ACIDIZING.....	
NOTICE OF INTENTION TO TEST WATER SHUT-OFF.....		SUBSEQUENT REPORT OF ALTERING CASING.....	
NOTICE OF INTENTION TO RE-DRILL OR REPAIR WELL.....		SUBSEQUENT REPORT OF RE-DRILLING OR REPAIR.....	
NOTICE OF INTENTION TO SHOOT OR ACIDIZE.....		SUBSEQUENT REPORT OF ABANDONMENT.....	
NOTICE OF INTENTION TO PULL OR ALTER CASING.....		SUPPLEMENTARY WELL HISTORY.....	
NOTICE OF INTENTION TO ABANDON WELL.....			

(INDICATE ABOVE BY CHECK MARK NATURE OF REPORT, NOTICE, OR OTHER DATA)

September 1, 1959

USA Malleo Refineries "G"

Well No. **11** is located **660** ft. from **N** line and **1900** ft. from **E** line of sec. **9**

**NW/4 of NE/4 Sec 9**

**T-18-S, R-27-E**

**NMPH**

(1/4 Sec. and Sec. No.)

(Twp.)

(Range)

(Meridian)

**Empire #30**

(Field)

**Eddy**

(County or Subdivision)

**New Mexico**

(State or Territory)

The elevation of the derrick floor above sea level is \_\_\_\_\_ ft. **Not Yet Available**

DETAILS OF WORK

(State names of and expected depths to objective sands; show sizes, weights, and lengths of proposed casings; indicate mudding jobs, cementing points, and all other important proposed work)

We Propose to drill a 5900' ABO test well, using rotary tools to total depth.  
Proposed casing program as follows:

<u>Est Depth</u>	<u>Casing Size</u>	<u>Hole Size</u>	<u>Sx Cement</u>
1500'	8-5/8"	11"	2% gel circulated w/100 Sx neat on bottom
APPROVAL IS SUBJECT TO STATE ENGINEER'S REVIEW AND SUBSEQUENT REVISIONS. IF APPROVED, TO DRILL FOR OIL IN WATER BASIN. BOX 810, ROSWELL, NEW MEXICO	4 1/2"	7-7/8 or 6-3/4	750 Sx 2% gel + 100 Sx 50-50 Pennix "S"

I understand that this plan of work must receive approval in writing by the Geological Survey before operations may be commenced.

Company **Pan American Petroleum Corporation**

Address **P. O. Box 68**

**Hobbs, New Mexico**

Original Signed by

By **J. W. BROWN**

Title **Area Superintendent**

# NEW MEXICO OIL CONSERVATION COMMISSION

## WELL LOCATION AND ACREAGE DEDICATION PLAT

FORM C-128  
Revised 5/1/57

SEE INSTRUCTIONS FOR COMPLETING THIS FORM ON THE REVERSE SIDE

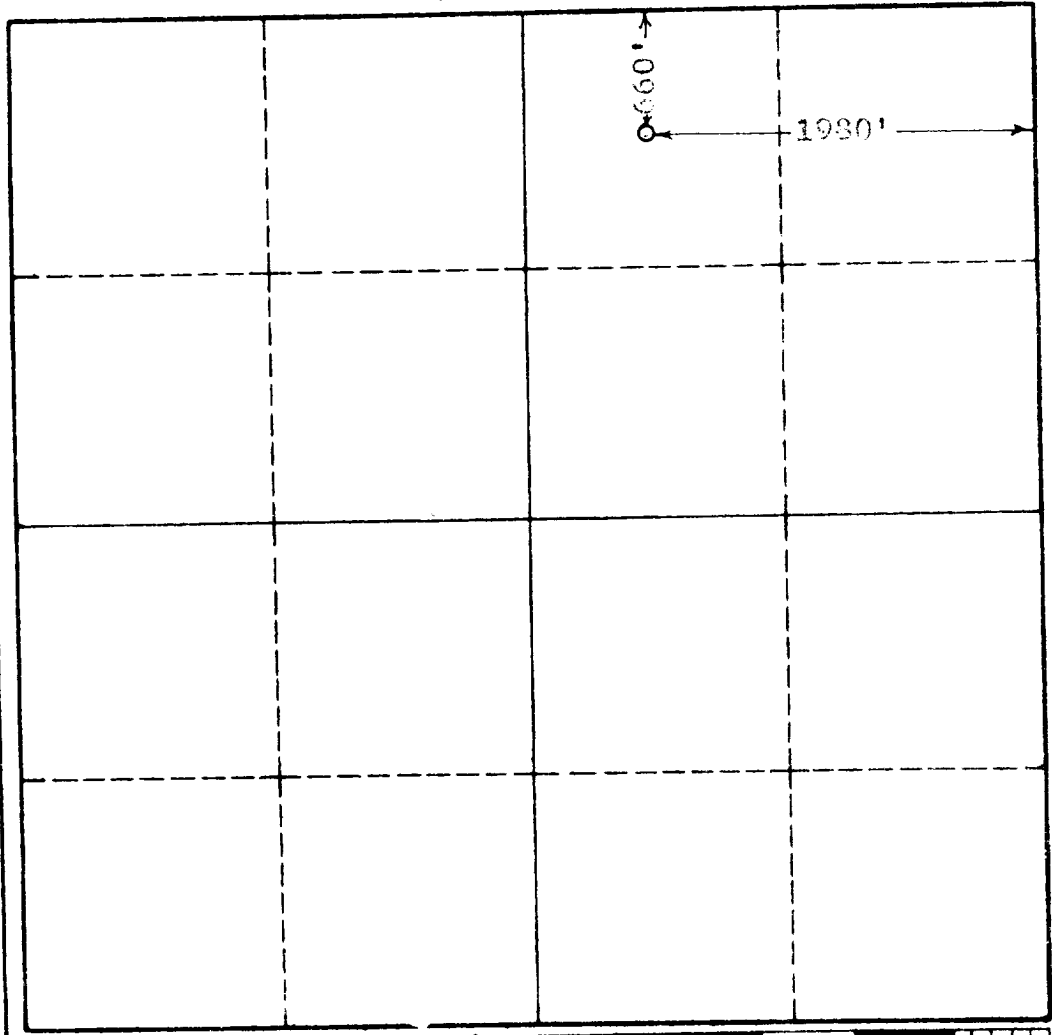
### SECTION A

Operator <b>Tex American Pet. Corp.</b>			Lease <b>USA Lulco Refineries "A"</b>		Well No. <b>11</b>
Unit Letter <b>E</b>	Section <b>9</b>	Township <b>13 S</b>	Range <b>27 E</b>	County <b>Elley</b>	
Actual Footage Location of Well: <b>660</b> feet from the <b>North</b> line and <b>1980</b> feet from the <b>East</b> line					
Producing Formation <b>Not yet available</b>			Pool <b>Imperial</b>		Dedicated Acreage: <b>40</b> Acres

1. Is the Operator the only owner in the dedicated acreage outlined on the plat below? YES \_\_\_\_\_ NO \_\_\_\_\_. ("Owner" means the person who has the right to drill into and to produce from any pool and to appropriate the production either for himself or for himself and another. (65-3-29 (e) NMSA 1935 Comp.)
2. If the answer to question one is "no," have the interests of all the owners been consolidated by communization agreement or otherwise? YES \_\_\_\_\_ NO \_\_\_\_\_. If answer is "yes," Type of Consolidation \_\_\_\_\_
3. If the answer to question two is "no," list all the owners and their respective interests below:

Owner	Land Description

### SECTION B




### CERTIFICATION

I hereby certify that the information in SECTION A above is true and complete to the best of my knowledge and belief.

Original Signed by <b>I. W. BROWN</b>
Position <b>Area Superintendent</b>
Company <b>Tex American Petroleum Corp.</b>
Date <b>September 1, 1959</b>

I hereby certify that the well location shown on the plat in SECTION B was plotted from field notes of actual surveys made by me or under my supervision, and that the same is true and correct to the best of my knowledge and belief.

Date Surveyed <b>8-27-59</b>
Registered Professional Engineer and/or Land Surveyor, <b>JOHN W. WEST</b>
Certificate No. <b>N.M. - P.E. &amp; L.S. NO. 676</b>



## JOHN W. WEST ENGINEERING COMPANY

412 NORTH DAL PASO  
HOBBS, NEW MEXICO

August 28, 1959

Pan American Pet. Corp.  
Hobbs, New Mexico

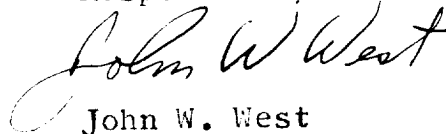
Gentlemen:

On August 27, 1959, a survey was made to locate your No. 11 location on the USA Malco Refineries "G" lease at a point 660 feet from the North line and 1980 feet from the East lines of Section 9, Township 18 South, Range 27 East, N.M.P.M., Eddy County, New Mexico.

A flag was set at the USGLO Quarter corner marker common to Sections 4 and 9, and the Transit was set up at the USGLO Section corner marker common to Sections 3, 4, 9 and 10. Thence chaining West 1980 feet from the Transit to a point, thence South 660 feet to the location site of the USA Malco Refineries "G" No. 11. As a check on our survey we chained North 660 feet from the location site and thence West 650.56 feet to the USGLO Quarter corner marker common to Sections 4 and 9, checking in within 0.2 feet of the distance as shown on the USGLO Township plats.

I hereby certify that the foregoing survey was made in the field under my supervision and that the same is true and correct to the best of my knowledge and belief.

Respectfully submitted,

  
John W. West