

UNITED STATES  
DEPARTMENT OF THE INTERIOR  
BUREAU OF LAND MANAGEMENT

N.M. Oil Corp Division  
SUBMIT IN DUPLICATE \*  
(Other Instructions on reverse side)

Budget Bureau No. 1004-0135  
10-2834 Expires August 31, 1985

C/5F

SUNDRY NOTICES AND REPORTS ON WELLS

(Do not use this form for proposals to drill or to deepen or plug back to a different reservoir.  
Use "APPLICATION FOR PERMIT - " for such proposals.)

1. <input type="checkbox"/> OIL <input type="checkbox"/> GAS <input type="checkbox"/> OTHER <input checked="" type="checkbox"/> Water Injection		5. LEASE DESIGNATION AND SERIAL NO. NM-98122	
2. NAME OF OPERATOR The Wiser Oil Company		6. IF INDIAN, ALLOTTEE OR TRIBE NAME	
3. ADDRESS OF OPERATOR P.O. Box 2568 Hobbs, New Mexico 88241		7. UNIT AGREEMENT NAME Skelly Unit	
4. LOCATION OF WELL (Report location clearly and in accordance with any State requirements. See also space 17 below.) At surface 1980' FNL & 560' FWL Sec. 28-T17S-R31E Unit E		8. API WELL NO. 30-015-29496	
		9. WELL NO. 301	
		10. FIELD AND POOL, OR WILDCAT Grayburg Jackson 7-Rivers	
		11. SEC. T., R., M., OR BLK. AND SURVEY OR AREA Sec. 28-T17S-R31E	
14. PERMIT NO	15. ELEVATIONS (Show whether DF, RT, GR, etc.) 3761'	12. COUNTY OR PARISH Eddy	13. STATE NM

16. Check Appropriate Box to indicate Nature of Notice, Report, or Other Data

NOTICE OF INTENTION TO:

TEST WATER SHUT OFF <input type="checkbox"/>	PULL OR ALTER CASING <input type="checkbox"/>
FRACTURE TREAT <input type="checkbox"/>	MULTIPLE COMPLETE <input type="checkbox"/>
SHOOT OR ACIDIZE <input type="checkbox"/>	ABANDON* <input type="checkbox"/>
REPAIR WELL <input type="checkbox"/>	CHANGE PLANS <input type="checkbox"/>

(Other)

SUBSEQUENT REPORT OF:

WATER SHUT-OFF <input type="checkbox"/>	REPAIRING WELL <input type="checkbox"/>
FRACTURE TREATMENT <input type="checkbox"/>	ALTERING CASING <input type="checkbox"/>
SHOOTING OR ACIDIZING <input type="checkbox"/>	ABANDONMENT * <input checked="" type="checkbox"/>

(Other) Perforate & Acidize

(Note: Report results of multiple completion on Well  
Completion or Recompletion Report and Log form.)

17. DESCRIBE PROPOSED OR COMPLETED OPERATIONS: (Clearly state all pertinent details, and give pertinent dates, including estimated date of starting any proposed work. If well is directionally drilled, give subsurface locations and measured and true vertical depths for all markers and zones pertinent to this work.)

05/28/97 Halliburton perforated Grayburg/San Andres 13353', 54', 72', 3437', 38', 71', 72', 73', 74', 94', 95', 99', 3509', 10', 11', 12', 13', 45', 46', 59', 3600', 01', 06', 08', 09', 10', 11', 20', 23', 24', & 25' w/2 SPF (62 holes).

06/02/97 RIH w/5-1/2" Baker AD-1 pkr. on 2-3/8" tbg. to 3308'. RU HES & reversed acid into tbg. Set pkr. @ 3308'. Acidized w/4750 gals. 15% NE-FE acid & 74 ball sealers. Formation broke @ 2811#. ATP 2850# @ 4.6 bpm. MTP 3094# @ 5.1 bpm. Slight ball action. ISIP 2091#. 5 min. 1932#. 10 min. 1849#. 15 min. 1791#.

06/03/97 POH. LD tbg. & pkr. RIH w/5-1/2" Howco perma-latch pkr., on-off tool w/1.5" profile nipple & 105 jts. 2-3/8" IPC tbg. to 3314'.

06/04/97 Set pkr. & test. Released pkr. Pumped pkr. fluid. Set pkr. @ 3314'. Tested csg. to 500#. Held ok. Ran chart. RDMO.

07/16/97 NU WH. Initial injection rate 300 BWPD @ 1200#.

18. I hereby certify that the foregoing is true and correct.

SIGNED Mary Jo Turner TITLE Completion Department DATE September 30, 1997

(This space for Federal or State office use)

APPROVED BY  
CONDITIONS OF APPROVAL, IF ANY:

TITLE

ACCEPTED FOR RECORD

BRIG. SCDJ DAVID R. GLASS

OCT 3 1 1997

\*See Instruction On Reverse Side


DATE

BR

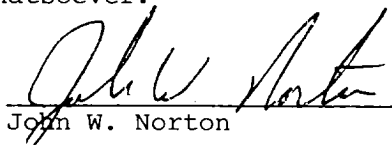
Deviation surveys taken on The Wiser Oil Company's Skelly Unit #301 well  
in Eddy County, New Mexico:

<u>Depth</u>	<u>Degree</u>
450	1.00
940	2.00
1440	1.00
1940	2.75
2065	3.25
2126	3.25
2190	2.75
2253	3.00
2315	3.00
2379	3.00
2420	3.00
2504	3.25
2566	3.25
2628	3.50
2691	3.50
2754	3.75
2815	3.75
2847	3.75
2908	3.75
2976	3.50
3006	3.50
3068	3.00
3131	3.75
3194	3.25
3257	3.00
3320	2.50
3408	2.75
3503	2.25
3950	3.50


I hereby certify that I have personal knowledge of the facts placed on this  
sheet and that such information given above is true and complete.

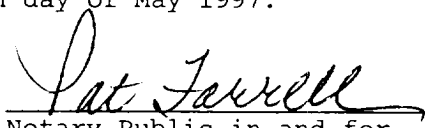
  
Norton Drilling Company

Before me, the undersigned authority, on this day personally appeared John W.  
Norton, known to me to be the person whose name is subscribed hereto, who,  
after being duly sworn, on oath states that he is the drilling contractor  
of the well identified in this instrument and that such well was not  
intentionally deviated from the vertical whatsoever.

  
John W. Norton

SWORN AND SUBSCRIBED TO before me this 15th day of May 1997.



  
Notary Public in and for  
Lubbock County, Texas.

