

DISTRICT I
P.O. Box 1980, Hobbs, NM 88241-1980

DISTRICT II
P.O. Drawer DD, Artesia, NM 88211-0719

DISTRICT III
1000 Rio Brazos Rd., Aztec, NM 87410

DISTRICT IV
P.O. BOX 2088, SANTA FE, N.M. 87504-2088

State of New Mexico
Energy, Minerals and Natural Resources Department

EXHIBIT "D"

Form C-102
Revised February 10, 1994
Submit to Appropriate District Office
State Lease - 4 Copies
Fee Lease - 3 Copies

OIL CONSERVATION DIVISION

P.O. Box 2088
Santa Fe, New Mexico 87504-2088

☐ AMENDED REPORT

WELL LOCATION AND ACREAGE DEDICATION PLAT

API Number 30-015-	Pool Code 28509	Pool Name Grayburg Jackson 7-Rivers QN GB SA
Property Code	Property Name SKELLY LEA D	Well Number #4
OGRID No. 022922	Operator Name THE WISER OIL COMPANY	Elevation 3839'

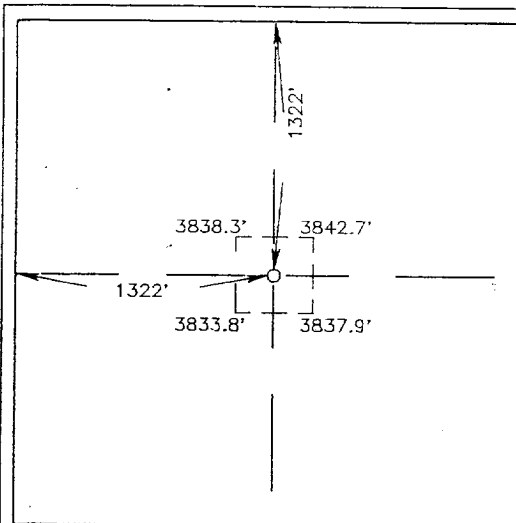


Surface Location

UL or lot No. F	Section 26	Township 17 S	Range 31 E	Lot Idn	Feet from the 1322	North/South line NORTH	Feet from the 1322	East/West line WEST	County EDDY
--------------------	---------------	------------------	---------------	---------	-----------------------	---------------------------	-----------------------	------------------------	----------------

Bottom Hole Location If Different From Surface

UL or lot No.	Section	Township	Range	Lot Idn	Feet from the	North/South line	Feet from the	East/West line	County
Dedicated Acres 40	Joint or Infill	Consolidation Code	Order No.						

NO ALLOWABLE WILL BE ASSIGNED TO THIS COMPLETION UNTIL ALL INTERESTS HAVE BEEN CONSOLIDATED
OR A NON-STANDARD UNIT HAS BEEN APPROVED BY THE DIVISION

						OPERATOR CERTIFICATION I hereby certify the the information contained heretn is true and complete to the best of my knowledge and belief.  Signature Michael R. Burch, CPL Printed Name Agent for The Wisen Oil Company Title 5-28-97 Date
						SURVEYOR CERTIFICATION I hereby certify that the well location shown on this plat was plotted from field notes of actual surveys made by me or under my supervision, and that the same is true and correct to the best of my belief. MAY 12, 1997 Date Surveyed CDG Signature & Seal of Professional Surveyor.  Certificate No. JOHN W. EDSON 676 RONALD J. EDSON 3239 EDSON 12641