

SIGNED Mary Jo Turner TITLE Completion Department DATE March 18, 1998

Deviation surveys taken on The Wiser Oil Company's Skelly Unit #302 well
in Eddy County, New Mexico:

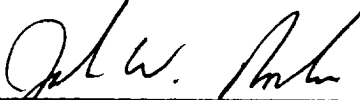
<u>Depth</u>	<u>Degree</u>
462	1.50
948	1.25
1448	.50
1916	.75
2409	1.75
2873	3.75
2966	3.00
3029	3.25
3061	3.25
3092	2.75
3124	3.25
3154	2.50
3186	2.75
3217	3.00
3248	3.25
3279	2.00
3311	2.50
3343	2.75
3374	2.50
3405	2.25
3437	3.00
3468	2.25
3499	3.25
3531	2.75
3562	2.25
3594	3.00
3657	2.75
3720	2.75
3800	3.25

I hereby certify that I have personal knowledge of the facts placed on this
sheet and that such information given above is true and complete.




Norton Drilling Company

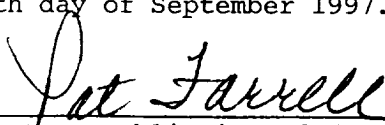
Before me, the undersigned authority, on this day personally appeared John W.
Norton, known to me to be the person whose name is subscribed hereto, who,
after being duly sworn, on oath states that he is the drilling contractor
of the well identified in this instrument and that such well was not
intentionally deviated from the vertical whatsoever.



John W. Norton

SWORN AND SUBSCRIBED TO before me this 17th day of September 1997.





Notary Public in and for
Lubbock County, Texas.