

UNITED STATES  
DEPARTMENT OF THE INTERIOR  
BUREAU OF LAND MANAGEMENT

N.M. Oil Cons. Division  
811 S. 1st Street  
Artesia, NM 88210-2834

FORM APPROVED  
Budget Bureau No. 1004-0135  
Expires March 31, 1993

**SUNDRY NOTICES AND REPORTS ON WELLS**

Do not use this form for proposals to drill or to deepen or reentry to a different reservoir.  
Use "APPLICATION FOR PERMIT—" for such proposals


**SUBMIT IN TRIPLICATE**

1. Type of Well  
☒ Oil Well ☐ Gas Well ☐ Other

2. Name of Operator  
**DEVON ENERGY CORPORATION (NEVADA)**

3. Address and Telephone No.  
**20 NORTH BROADWAY, SUITE 1500, OKLAHOMA CITY, OKLAHOMA 73102**

4. Location of Well (Footage, Sec., T., R., M., or Survey Description)  
**990' FNL & 2250' FWL of Section 6-18S-27E, Unit "C"**



5. Lease Designation and Serial No. <b>LC-069274</b>
6. If Indian, Allottee or Tribe Name <b>NA</b>
7. If Unit or CA, Agreement Designation <b>NA</b>
8. Well Name and No. <b>Fred 6 Federal #6</b>
9. API Well No. <b>30-015- 30078</b>
10. Field and Pool, or Exploratory Area <b>Red Lake (Q-GB-SA)</b>
11. County or Parish, State <b>Eddy County, NM</b>

**CHECK APPROPRIATE BOX(S) TO INDICATE NATURE OF NOTICE, REPORT, OR OTHER DATA**

**TYPE OF SUBMISSION**

- ☒ Notice of Intent  
☒ Subsequent Report  
☐ Final Abandonment Notice

**TYPE OF ACTION**

- ☐ Abandonment  
☐ Recompletion  
☐ Plugging Back  
☐ Casing Repair  
☐ Altering Casing  
☒ Other Location Change

- ☐ Change of Plans  
☐ New Construction  
☐ Non-Routine Fracturing  
☐ Water Shut-Off  
☐ Conversion to Injection  
☐ Dispose Water

(Note: Report results of multiple completion on Well Completion or Recompletion Report and Log form.)

13. Describe Proposed or Completed Operations (Clearly state all pertinent details, and give pertinent dates, including estimated date of starting any proposed work. If well is directionally drilled, give subsurface locations and measured and true vertical depths for all markers and zones pertinent to this work.)\*

**Devon Energy Corporation would like to amend our APD to change the location from  
1090' FNL & 2250' FWL.**

**to:  
990' FNL & 2250' FWL**

**SUBJECT TO  
LIKE APPROVAL  
BY STATE**

**The previous Archeological survey will also cover this new location  
We have attached the new C-102 which reflects this new location.**

14. I hereby certify that the foregoing is true and correct

Signed *Diana Keys*  
(This space for Federal or State office use)

Diana Keys

Title Engineering Technician

Date March 6, 1998

Approved by (OPIG SGD) GARY GOURLEY  
Conditions of approval, if any:

**PETROLEUM ENGINEER**  
Title

Date **MAR 17 1998**

Title 18 U.S.C. Section 1001, makes it a crime for any person knowingly and willfully to make to any department or agency of the United States any false, fictitious or fraudulent statements or representations to any matter within its jurisdiction.

**\*See Instruction on Reverse Side**

DISTRICT I  
P.O. Box 1980, Hobbs, NM 88240

DISTRICT II  
P.O. Drawer DD, Artesia, NM 88210

DISTRICT III  
1000 Rio Brazos Rd., Aztec, NM 87410

State of New Mexico  
Energy, Minerals and Natural Resources Department

Form C-102  
Revised February 10, 1994  
Instruction on back  
Submit to Appropriate District Office  
State Lease - 4 Copies  
Fee Lease - 3 Copies

OIL CONSERVATION DIVISION

P.O. Box 2088  
Santa Fe, New Mexico 87504-2088

☐ AMENDED REPORT

WELL LOCATION AND ACREAGE DEDICATION PLAT

API Number	Pool Code	Pool Name Red Lake (Q-GB-SA)
Property Code	Property Name Fred 6 Federal	Well Number 6
OGRID No.	Operator Name Devon Energy Corporation	Elevation 3418'

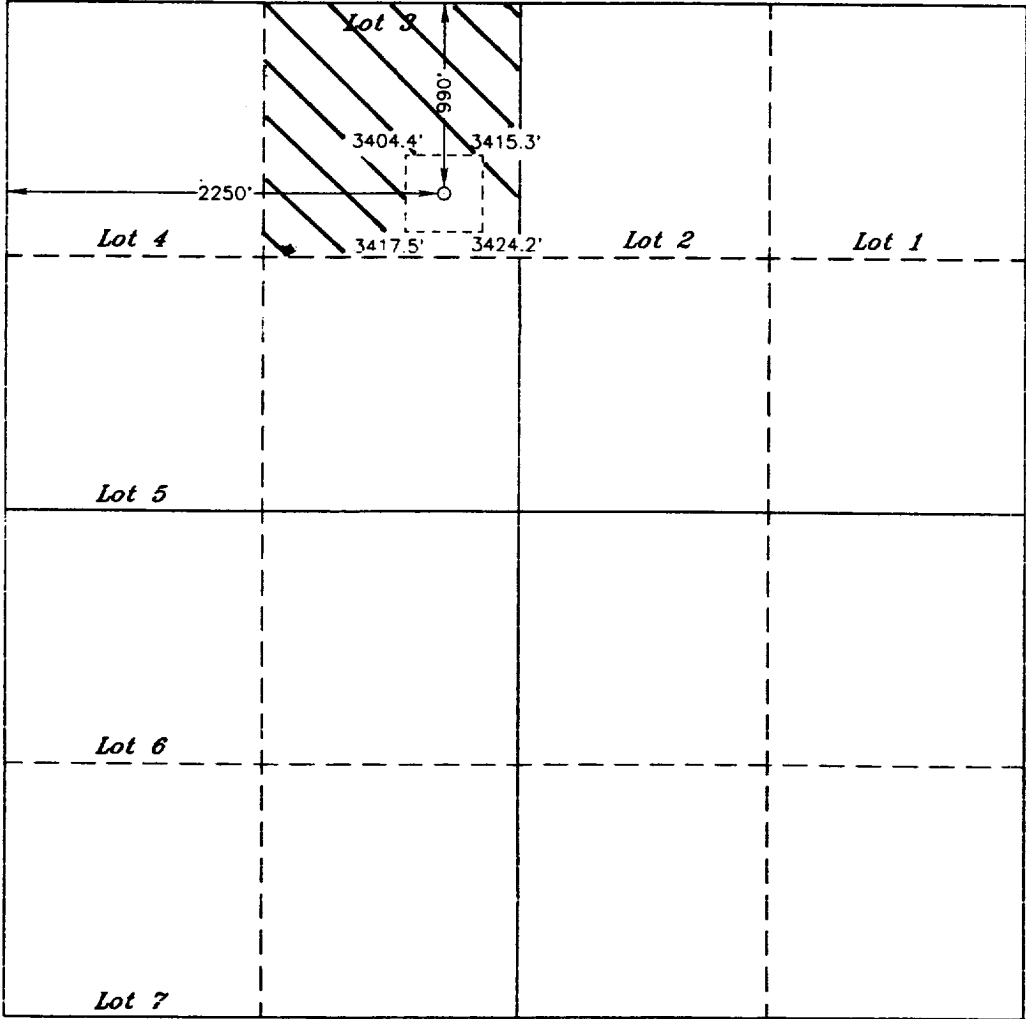
Surface Location

UL or lot No.	Section	Township	Range	Lot Idn	Feet from the	North/South line	Feet from the	East/West line	County
Lot 3	6	18 S	27 E		990	North	2250	West	Eddy

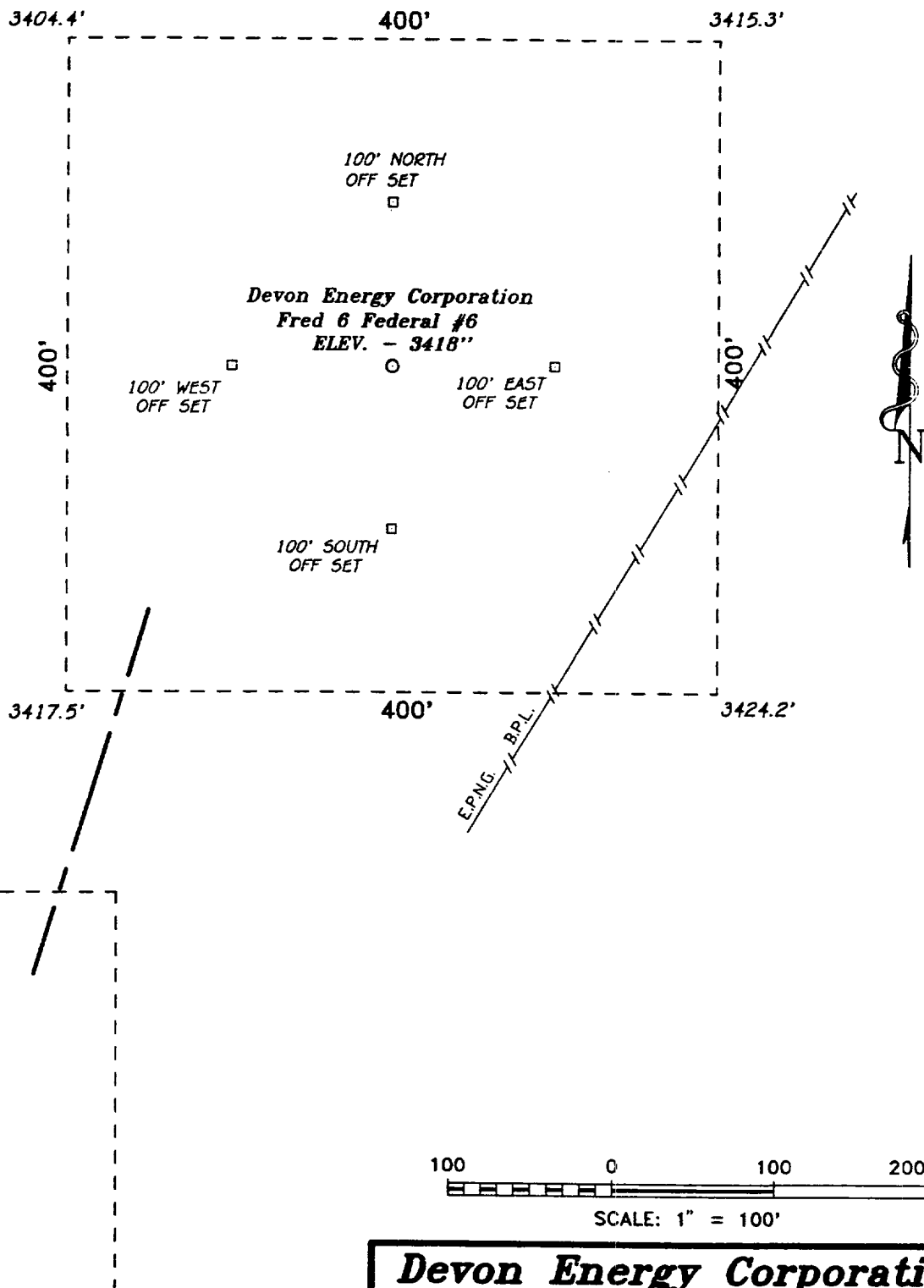
Bottom Hole Location If Different From Surface

UL or lot No.	Section	Township	Range	Lot Idn	Feet from the	North/South line	Feet from the	East/West line	County
Dedicated Acres	Joint or Infill	Consolidation Code	Order No.						

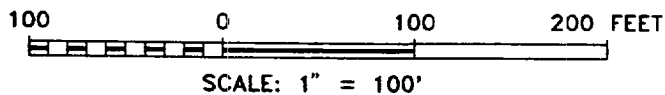
NO ALLOWABLE WILL BE ASSIGNED TO THIS COMPLETION UNTIL ALL INTERESTS HAVE BEEN CONSOLIDATED  
OR A NON-STANDARD UNIT HAS BEEN APPROVED BY THE DIVISION

				<p><b>OPERATOR CERTIFICATION</b></p> <p>I hereby certify the the information contained herein is true and complete to the best of my knowledge and belief.</p> <p><u>E. L. Buttross Jr.</u> Signature</p> <p><u>E. L. Buttross, Jr.</u> Printed Name</p> <p><u>District Engineer</u> Title</p> <p><u>3/6/98</u> Date</p>	
				<p><b>SURVEYOR CERTIFICATION</b></p> <p>I hereby certify that the well location shown on this plat was plotted from field notes of actual surveys made by me or under my supervision and that the same is true and correct to the best of my belief</p> <p>February 20, 1998</p> <p>Date Surveyed</p> <p><u>Signature &amp; Seal of Professional Surveyor</u></p> <p><u>7977</u> W.O. No. 8098</p> <p>Certificate No. 009 Jones 7977</p> <p>BASIN SURVEYS</p>	

SECTION 6, TOWNSHIP 18 SOUTH, RANGE 27 EAST, N.M.P.M.,  
EDDY COUNTY, NEW MEXICO.



Patton 6 Federal #7



**BASIN SURVEYS** P.O. BOX 1786-HOBBS, NEW MEXICO

W.O. Number: 8098 Drawn By: S.C. NICHOLS

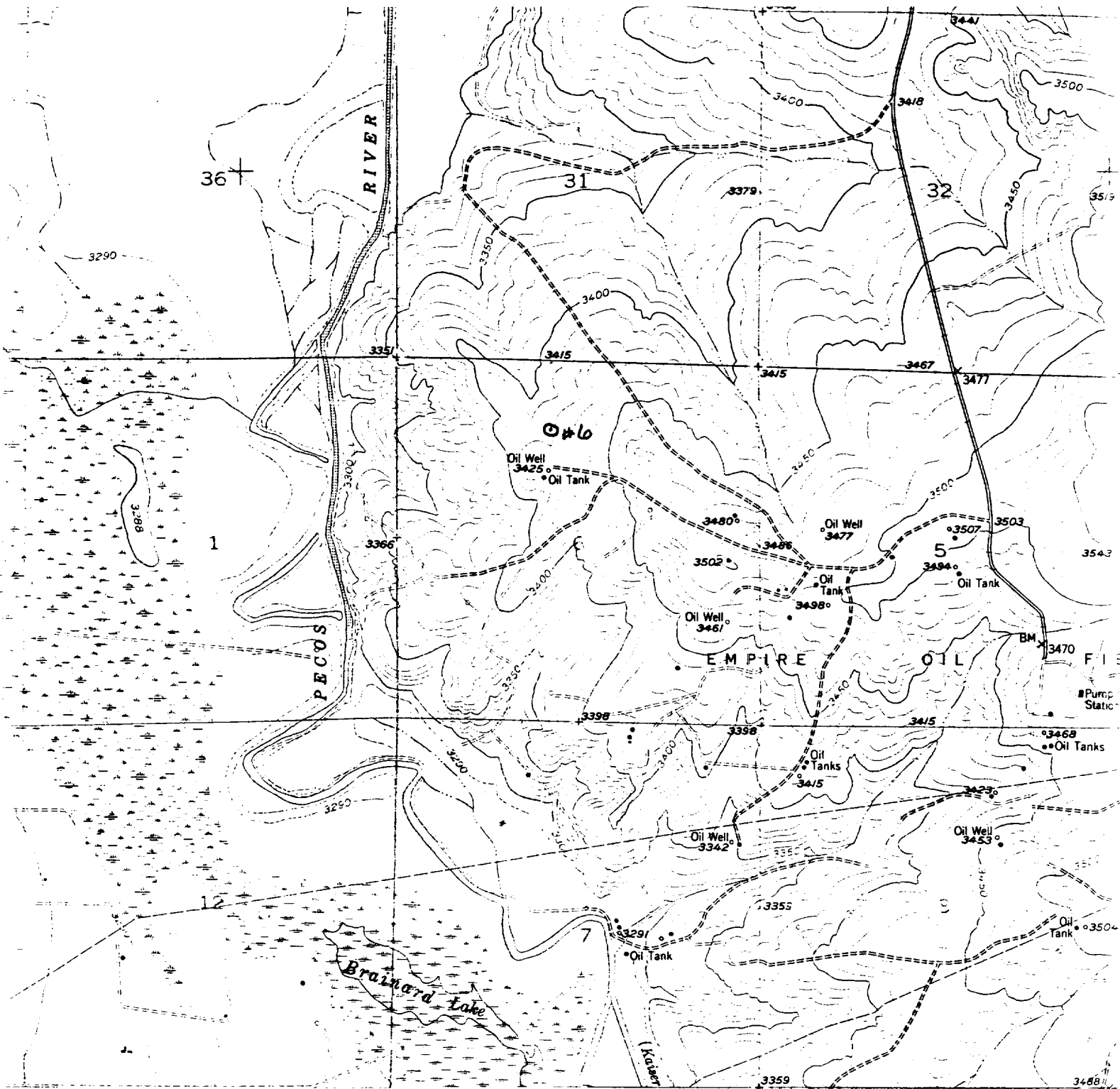
Date: 02-26-98 Disk: SCN #39 - 8098CC.DWG

**Devon Energy Corporation**

REF: Fred 6 Federal No. 6 / Well Pad Topo

THE FRED 6 FEDERAL No. 6 LOCATED 990' FROM  
THE NORTH LINE AND 2250' FROM THE WEST LINE OF  
SECTION 6, TOWNSHIP 18 SOUTH, RANGE 27 EAST,  
N.M.P.M., EDDY COUNTY, NEW MEXICO.

Survey Date: 02-20-98 Sheet 1 of 1 Sheets



Devon Energy Corporation  
 Fred 6 Federal No. 6  
 990' FNL & 2250' FWL  
 Sec. 6, T-18-S, R-27-E,  
 Eddy County, New Mexico.

SCALE: 1"=2000'

**BASIN SURVEYS**

P.O. BOX 1786-HOBBS, NEW MEXICO

2000' 0 2000' 4000 Feet

W.O. Number: 8098 Drawn By: S.C. Nichols Survey Date: 02-20-98 Sheet 1 of 1 Sheets