

UNITED STATES
DEPARTMENT OF THE INTERIOR
BUREAU OF LAND MANAGEMENT

N.M. Cons. Division

811 S. 1st Street

Artesia, NM 88210-2834

FORM APPROVED

Budget Bureau No. 1004-0135
Expires March 31, 1993

SUNDRY NOTICES AND REPORTS ON WELLS

Do not use this form for proposals to drill or to deepen or reentry to a different reservoir.
Use "APPLICATION FOR PERMIT—" for such proposals

SUBMIT IN TRIPLICATE

1. Type of Well

☒ Oil Well ☐ Gas Well ☐ Other

2. Name of Operator

DEVON ENERGY CORPORATION (NEVADA)

3. Address and Telephone No.

20 NORTH BROADWAY, SUITE 1500, OKLAHOMA CITY, OKLAHOMA 73102 (405) 235-3611

4. Location of Well (Footage, Sec., T., R., M., or Survey Description)

1650' FNL & 1875' FWL of Section 6-18S-27E, Unit "F"

5. Lease Designation and Serial No.

LC-060894

6. If Indian, Allottee or Tribe Name

NA

7. If Unit or CA, Agreement Designation

NA

8. Well Name and No.

Patton 6 Federal #7

9. API Well No.

30-015- 30045

10. Field and Pool, or Exploratory Area

Red Lake (Q-GB-SA)

11. County or Parish, State

Eddy County, NM

CHECK APPROPRIATE BOX(S) TO INDICATE NATURE OF NOTICE, REPORT, OR OTHER DATA

TYPE OF SUBMISSION

- ☒ Notice of Intent
☒ Subsequent Report
☐ Final Abandonment Notice

TYPE OF ACTION

- ☐ Abandonment
☐ Recompletion
☐ Plugging Back
☐ Casing Repair
☐ Altering Casing
☒ Other Location Change

- ☐ Change of Plans
☐ New Construction
☐ Non-Routine Fracturing
☐ Water Shut-Off
☐ Conversion to Injection
☐ Dispose Water

(Note: Report results of multiple completion on Well Completion or Recompletion Report and Log form.)

13. Describe Proposed or Completed Operations (Clearly state all pertinent details, and give pertinent dates, including estimated date of starting any proposed work. If well is directionally drilled, give subsurface locations and measured and true vertical depths for all markers and zones pertinent to this work.)*

Devon Energy Corporation would like to amend our APD to change the location from
1525' FNL & 1875' FWL

to:

1650' FNL & 1875' FWL

SUBJECT TO
LIKE APPROVAL
BY STATE

The previous Archeological survey will also cover this new location
We have attached the new C-102 which reflects this new location.

14. I hereby certify that the foregoing is true and correct

Signed Diana Keys
(This space for Federal or State office use)

Diana Keys

Title Engineering Technician

Date March 6, 1998

Approved by (CPIG. SGD.) GARY GOURLEY
Conditions of approval, if any:

PETROLEUM ENGINEER
Title

Date

MAR 17 1998

Title 18 U.S.C. Section 1001, makes it a crime for any person knowingly and willfully to make to any department or agency of the United States any false, fictitious or fraudulent statements or representations to any matter within its jurisdiction.

*See Instruction on Reverse Side

DISTRICT I
P.O. Box 1980, Hobbs, NM 88240

DISTRICT II
P.O. Drawer DD, Artesia, NM 88210

DISTRICT III
1000 Rio Brazos Rd., Aztec, NM 87410

State of New Mexico
Energy, Minerals and Natural Resources Department

Form C-102
Revised February 10, 1994
Instruction on back
Submit to Appropriate District Office
State Lease - 4 Copies
Fee Lease - 3 Copies

OIL CONSERVATION DIVISION

P.O. Box 2088
Santa Fe, New Mexico 87504-2088

☐ AMENDED REPORT

WELL LOCATION AND ACREAGE DEDICATION PLAT

API Number	Pool Code	Pool Name Red Lake (Q-GB-SA)
Property Code	Property Name Patton 6 Federal	Well Number 7
OGRID No.	Operator Name Devon Energy Corporation	Elevation 3425'

Surface Location

UL or lot No. F	Section 6	Township 18 S	Range 27 E	Lot Idn	Feet from the 1650	North/South line North	Feet from the 1875	East/West line West	County Eddy
--------------------	--------------	------------------	---------------	---------	-----------------------	---------------------------	-----------------------	------------------------	----------------

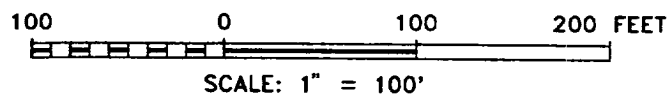
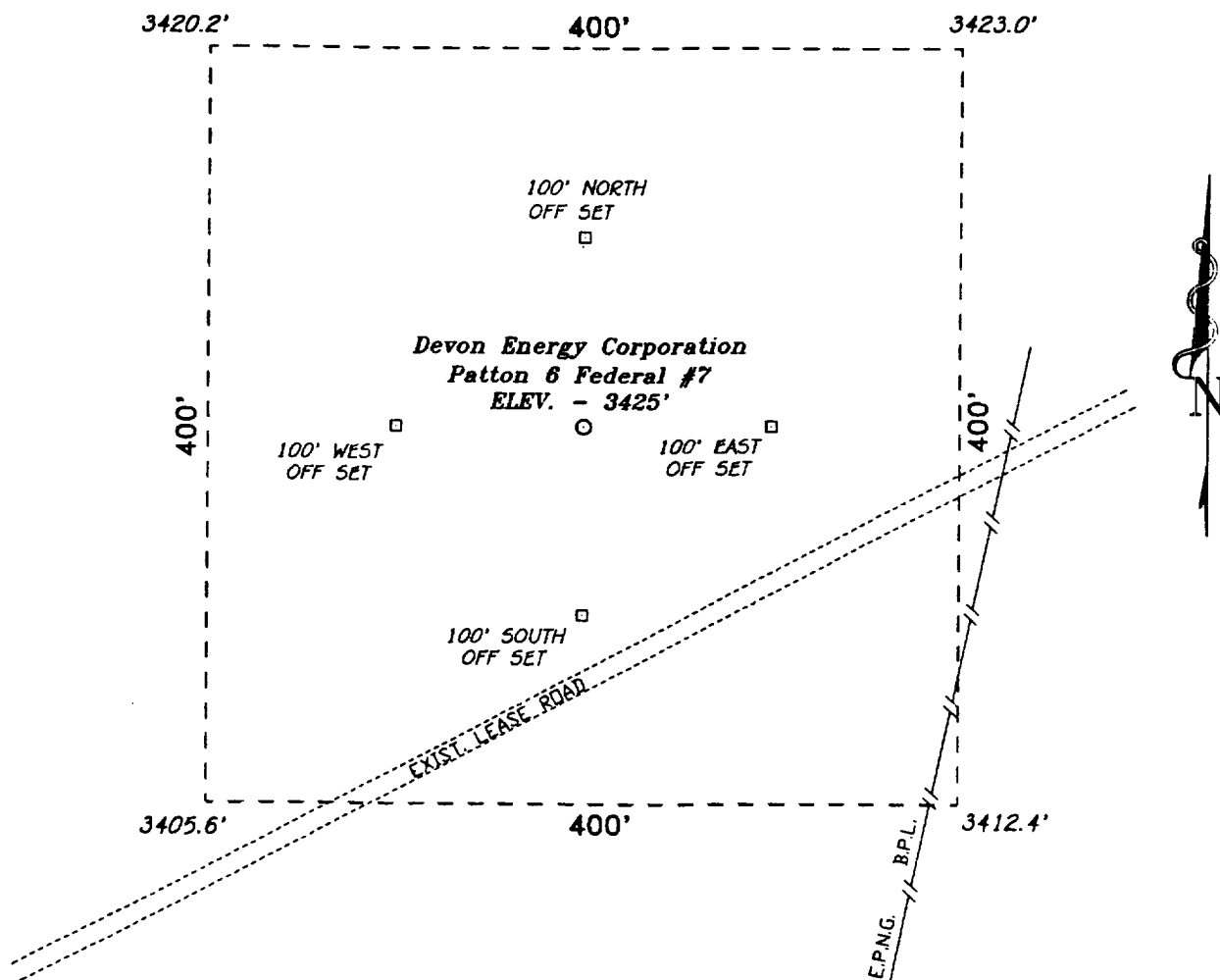
Bottom Hole Location If Different From Surface

UL or lot No.	Section	Township	Range	Lot Idn	Feet from the	North/South line	Feet from the	East/West line	County
Dedicated Acres					Joint or Infill	Consolidation Code	Order No.		

NO ALLOWABLE WILL BE ASSIGNED TO THIS COMPLETION UNTIL ALL INTERESTS HAVE BEEN CONSOLIDATED
OR A NON-STANDARD UNIT HAS BEEN APPROVED BY THE DIVISION

				<p>OPERATOR CERTIFICATION</p> <p>I hereby certify the the information contained herein is true and complete to the best of my knowledge and belief.</p> <p><u>E. L. Buttross, Jr.</u> Signature</p> <p>E. L. Buttross, Jr. Printed Name</p> <p>District Engineer Title</p> <p>3/6/98 Date</p>	
<p>SURVEYOR CERTIFICATION</p> <p>I hereby certify that the well location shown on this plat was plotted from field notes of actual surveys made by me or under my supervision, and that the same is true and correct to the best of my belief.</p> <p>February 20, 1998 Date Surveyed</p> <p><u>Gary L. Jones</u> Signature</p> <p>GARY L. JONES Professional Surveyor NEW MEXICO 7977 C.O. No. 80988 Certificate No. Gary L. Jones 7977 PROFESSIONAL LAND SURVEYOR</p>					

SECTION 6, TOWNSHIP 18 SOUTH, RANGE 27 EAST, N.M.P.M.,
EDDY COUNTY, NEW MEXICO.



Devon Energy Corporation

REF: Patton 6 Federal No. 7 / Well Pad Topo

THE PATTON 6 FEDERAL No. 7 LOCATED 1650' FROM
THE NORTH LINE AND 1875' FROM THE WEST LINE OF
SECTION 6, TOWNSHIP 18 SOUTH, RANGE 27 EAST,
N.M.P.M., EDDY COUNTY, NEW MEXICO.

BASIN SURVEYS P.O. BOX 1786 - HOBBS, NEW MEXICO

W.O. Number: 8098

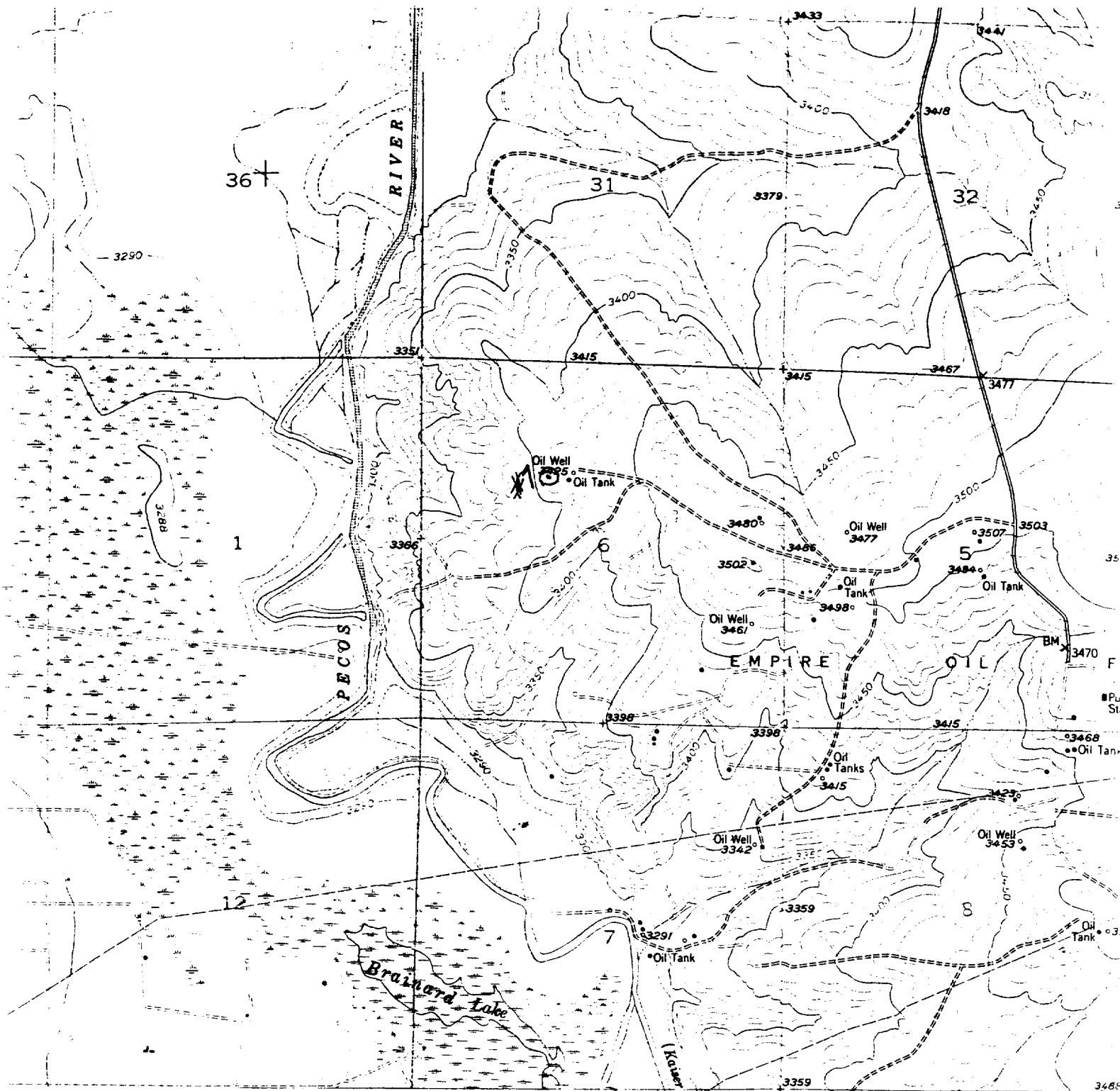
Drawn By: S.C. NICHOLS

Date: 02-26-98

Disk: SCN #39 - 8098AA.DWG

Survey Date: 02-20-98

Sheet 1 of 1 Sheets



Devon Energy Corporation
 Patton 6 Federal No. 7
 1650' FNL & 1875' FWL
 Sec. 6, T-18-S, R-27-E,
 Eddy County, New Mexico.



SCALE: 1"=2000'

BASIN SURVEYS

P.O. BOX 1786-HOBBS, NEW MEXICO

2000' 0 2000' 4000 Feet



W.O. Number: 8098 Drawn By: S.C. Nichols Survey Date: 02-20-98 Sheet 1 of 1 Sheets