

UNITED STATES  
DEPARTMENT OF THE INTERIOR  
BUREAU OF LAND MANAGEMENT

FORM APPROVED  
Budget Bureau No. 1004-0135  
Expires March 31, 1993

SUNDRY NOTICES AND REPORTS ON WELLS

Do not use this form for proposals to drill or to deepen or reentry to a different reservoir.  
Use "APPLICATION FOR PERMIT—" for such proposals

SUBMIT IN TRIPLICATE

1. Type of Well

☒ Oil Well ☐ Gas Well ☐ Other

2. Name of Operator

DEVON ENERGY PRODUCTION COMPANY, L.P.

3. Address and Telephone No.

20 NORTH BROADWAY, SUITE 1500, OKLAHOMA CITY, OKLAHOMA 73102 (405) 235-3611

4. Location of Well (Footage. Sec., T., R., M., or Survey Description)

1140' FSL & 1105' FEL, Section 4-18S-27E, Unit "P"

5. Lease Designation and Serial No.

LC-061783-A

6. If Indian, Allottee or Tribe Name

7. If Unit or CA, Agreement Designation

8. Well Name and No.

Windfohr 4 Federal #7

9. API Well No.

30-015-30460

10. Field and Pool, or Exploratory Area

Red Lake; Glorieta-Yeso, NE

11. County or Parish, State

Eddy County, NM

CHECK APPROPRIATE BOX(S) TO INDICATE NATURE OF NOTICE, REPORT, OR OTHER DATA

TYPE OF SUBMISSION

- ☐ Notice of Intent  
☒ Subsequent Report  
☐ Final Abandonment Notice

TYPE OF ACTION

- ☐ Abandonment  
☐ Recompletion  
☐ Plugging Back  
☐ Casing Repair  
☐ Altering Casing  
☒ Other APD Extension and amended TD


- ☐ Change of Plans  
☐ New Construction  
☐ Non-Routine Fracturing  
☐ Water Shut-Off  
☐ Conversion to Injection  
☐ Dispose Water

(Note: Report results of multiple completion on Well Completion or Recompletion Report and Log form.)

13. Describe Proposed or Completed Operations (Clearly state all pertinent details, and give pertinent dates, including estimated date of starting any proposed work. If well is directionally drilled, give sub-surface locations and measured and true vertical depths for all markers and zones pertinent to this work.)\*

The original Application for Permit to Drill, Form 3160-3, was approved on 10/28/98 for a proposed depth of 3400' in the Red Lake (Q-GB-SA) pool. Devon Energy Production Company, L.P. requests to amend the depth to 4000' and include the Red Lake; Glorieta-Yeso, NE pool.

In addition, a one year extension was granted in 1999, ending in 10/2000. At this time Devon Energy Production Company, L.P. requests an extension of one year to drill this well.



Approved For 12 Month Period

Ending 10/16/2001

14. I hereby certify that the foregoing is true and correct

Signed

*Tonja Rutelonis*

Tonja Rutelonis

Title Engineering Technician

Date 9/15/00

(This space for Federal or State office use)

Approved by

(ONR. 000) JOE G. LARA

Title


*Deputy Assistant Secretary*

Date

10/19/2000

Conditions of approval, if any:

RECEIVED  
SEP 17 2000  
BLM  
ROSWELL, NM



**LTR**



**Job separation sheet**

District I  
PO Box 1980, Hobbs, NM 88241-1980  
District II  
PO Drawer DD, Artesia, NM 88211-0719  
District III  
1000 Rio Brazos Rd., Aztec, NM 87410  
District IV  
2040 South Pacheco, Santa Fe, NM 87505

State of New Mexico  
Energy, Minerals & Natural Resources Department

Form C-104  
Revised October 18, 1994  
Instructions on back  
Submit to Appropriate District Office  
5 Copies

OIL CONSERVATION DIVISION  
2040 South Pacheco  
Santa Fe, NM 87505

☒ AMENDED REPORT

I. REQUEST FOR ALLOWABLE AND AUTHORIZATION TO TRANSPORT

<sup>1</sup> Operator Name and Address Devon Energy Production Company, L.P. 20 N. Broadway, Suite 1500 Oklahoma City, OK 73102-8260		<sup>2</sup> OGRID Number 6137	
		<sup>3</sup> Reason for Filing Code CH 1/1/2000	
<sup>4</sup> API Number 30-015-30460	<sup>5</sup> Pool Name		<sup>6</sup> Pool Code
<sup>7</sup> Property Code 23718	<sup>8</sup> Property Name Windfohr 4 Federal		<sup>9</sup> Well Number 7

II. Surface Location

UI or lot no. 20	Section 4	Township 18S	Range 27E	Lot.Idn	Feet from the 1140	North/South Line FSL	Feet from the 1105	East/West Line FEL	County Eddy
---------------------	--------------	-----------------	--------------	---------	-----------------------	-------------------------	-----------------------	-----------------------	----------------

Bottom Hole Location

UI or lot no.	Section	Township	Range	Lot.Idn	Feet from the	North/South Line	Feet from the	East/West Line	County
<sup>12</sup> Lse Code	<sup>13</sup> Producing Method Code		<sup>14</sup> Gas Connection Date		<sup>15</sup> C-129 Permit Number		<sup>16</sup> C-129 Effective Date		<sup>17</sup> C-129 Expiration Date

III. Oil and Gas Transporters

<sup>18</sup> Transporter OGRID	<sup>19</sup> Transporter Name and Address	<sup>20</sup> POD	<sup>21</sup> O/G	<sup>22</sup> POD ULSTR Location and Description

IV. Produced Water

<sup>23</sup> POD	<sup>24</sup> POD ULSTR Location and Description
-------------------	--

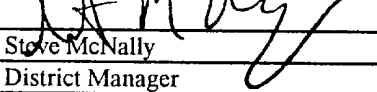
V. Well Completion Data

<sup>25</sup> Spud Date	<sup>26</sup> Ready Date	<sup>27</sup> TD	<sup>28</sup> PBTB	<sup>29</sup> Perforations	<sup>30</sup> DHC, DC, MC
<sup>31</sup> Hole Size		<sup>32</sup> Casing & Tubing Size		<sup>33</sup> Depth Set	<sup>34</sup> Sacks Cement

VI. Well Test Data

<sup>35</sup> Date New Oil	<sup>36</sup> Gas Delivery Date	<sup>37</sup> Test Date	<sup>38</sup> Test Length	<sup>39</sup> Tbg. Pressure	<sup>40</sup> Csg. Pressure
<sup>41</sup> Choke Size	<sup>42</sup> Oil	<sup>43</sup> Water	<sup>44</sup> Gas	<sup>45</sup> AOF	<sup>46</sup> Test Method

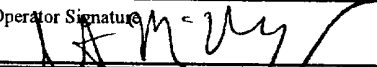
"I hereby certify that the rules of the Oil Conservation division have been complied with and that the information given above is true and complete to the best of my knowledge and belief.

Signature:   
Printed Name: Steve McNally  
Title: District Manager  
Date: 3/20/00 Phone: (405) 235-3611

OIL CONSERVATION DIVISION

Approved by: ORIGINAL SIGNED BY TIM W. GUM  
Title: DISTRICT II SUPERVISOR  
Approval Date: MAR 30 2000

<sup>47</sup> If this is a change of operator fill in the OGRID number and name of the previous operator  
6137 Devon Energy Corporation (Nevada)

Previous Operator Signature:   
Printed Name: Steve McNally Title: District Manager Date: 3/20/00