

Submit 3 Copies To Appropriate District Office
District I
1625 N. French Dr., Hobbs, NM 87240
District II
811 South First, Artesia, NM 87210
District III
1000 Rio Brazos Rd., Aztec, NM 87410
District IV
2040 South Pacheco, Santa Fe, NM 87505

State of New Mexico
Energy, Minerals and Natural Resources

OIL CONSERVATION DIVISION
2040 South Pacheco
Santa Fe, NM 87505

Form C-103
Revised March 25, 1999

WELL API NO. 30-015- 30716

5. Indicate Type of Lease
STATE ☐ FEE ☒

6. State Oil & Gas Lease No.

7. Lease Name or Unit Agreement Name:
OXY Tumbleweed 24798

8. Well No. 1

9. Pool name or Wildcat
Undsg. Atoka Morrow, West

10. Elevation (Show whether DR, RKB, RT, GR, etc.)
3494'

SUNDRY NOTICES AND REPORTS ON WELLS

(DO NOT USE THIS FORM FOR PROPOSALS TO DRILL OR TO DEEPEN OR PLUG BACK TO A DIFFERENT RESERVOIR. USE "APPLICATION FOR PERMIT" (FORM C-101) FOR SUCH PROPOSALS.)

1. Type of Well:

Oil Well ☐ Gas Well ☒ Other

2. Name of Operator

OXY USA Inc. 16696

3. Address of Operator

P.O. BOX 50250 MIDLAND, TX 79710-0250

4. Well Location

Unit Letter 4 : 990 feet from the North line and 990 feet from the West line

Section 2 Township 18S Range 25E NMPM EDDY County

11. Check Appropriate Box to Indicate Nature of Notice, Report or Other Data

NOTICE OF INTENTION TO:

PERFORM REMEDIAL WORK ☐ PLUG AND ABANDON ☐

TEMPORARILY ABANDON ☐ CHANGE PLANS ☐

PULL OR ALTER CASING ☐ MULTIPLE COMPLETION ☐

OTHER: Move Surface Location ☒

SUBSEQUENT REPORT OF:

REMEDIAL WORK ☐ ALTERING CASING ☐

COMMENCE DRILLING OPNS. ☐ PLUG AND ABANDONMENT ☐

CASING TEST AND CEMENT JOB ☐

OTHER: ☐

12. Describe proposed or completed operations. (Clearly state all pertinent details, and give pertinent dates, including estimated date of starting any proposed work). SEE RULE 1103. For Multiple Completions: Attach wellbore diagram of proposed completion or recompilation.

NEW LOCATION: 990 FNL 990 FWL Lot 4 Sec 2 T18S R25E

OLD LOCATION: 1980 FNL 1980 FWL Ut F Sec 2 T18S R25E

utp - lot 4

RECEIVED
OCD - ARTESIA

Post ID-1
9-17-99
Amel Ftg

I hereby certify that the information above is true and complete to the best of my knowledge and belief.

SIGNATURE David Stewart TITLE REGULATORY ANALYST DATE 9/1/99

Type or print name DAVID STEWART Telephone No. 915-685-5717

(This space for State use)

APPROVED BY Jim W. Green TITLE District Supervisor DATE 9-7-99

Conditions of approval, if any:

DISTRICT I
P.O. Box 1980, Hobbs, NM 88240

DISTRICT II
P.O. Drawer DD, Artesia, NM 88210

DISTRICT III
1000 Rio Brazos Rd., Artec, NM 87410

State of New Mexico
Energy, Minerals and Natural Resources Department

OIL CONSERVATION DIVISION

P.O. Box 2088
Santa Fe, New Mexico 87504-2088

Form C-102
Revised February 10, 1994
Instruction on back
Submit to Appropriate District Office
State Lease - 4 Copies
Fee Lease - 3 Copies

☒ AMENDED REPORT

WELL LOCATION AND ACREAGE DEDICATION PLAT

API Number 30-015-30716	Pool Code 70760	Pool Name Undesignated Atoka Morrow, West
Property Code 24798	Property Name OXY TUMBLEWEED	Well Number 1
OGRIID No. 16696	Operator Name OXY USA INC.	Elevation 3494'



Surface Location

UL or lot No. LOT 4	Section 2	Township 18 S	Range 25 E	Lot Idn	Feet from the 990	North/South line NORTH	Feet from the 990	East/West line WEST	County EDDY
------------------------	--------------	------------------	---------------	---------	----------------------	---------------------------	----------------------	------------------------	----------------

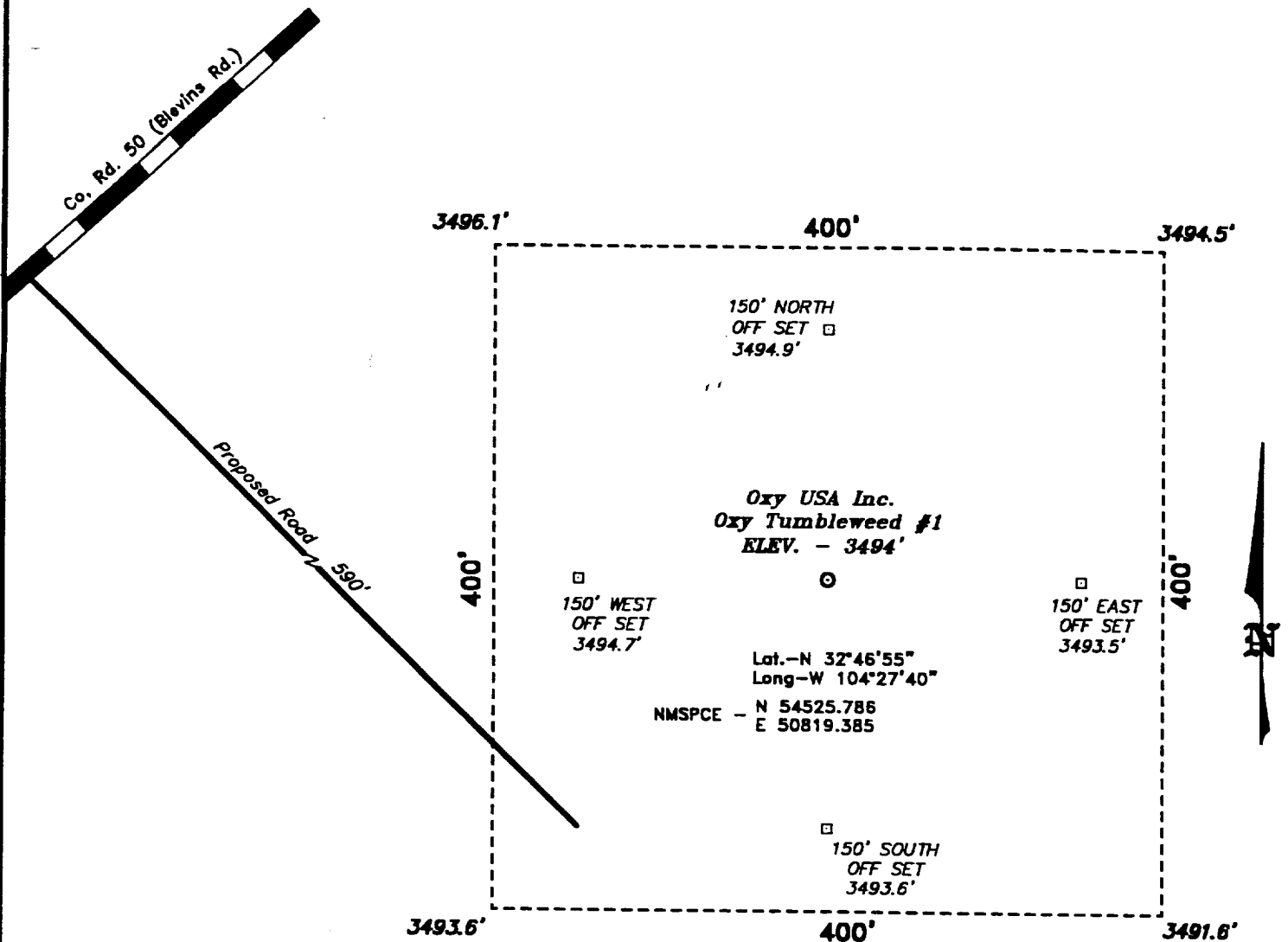
Bottom Hole Location If Different From Surface

UL or lot No.	Section	Township	Range	Lot Idn	Feet from the	North/South line	Feet from the	East/West line	County
Dedicated Acres 320	Joint or Infill N	Consolidation Code	Order No.						

NO ALLOWABLE WILL BE ASSIGNED TO THIS COMPLETION UNTIL ALL INTERESTS HAVE BEEN CONSOLIDATED
OR A NON-STANDARD UNIT HAS BEEN APPROVED BY THE DIVISION

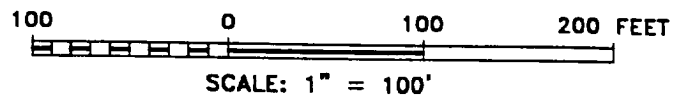
LOT 4 - 40.12 AC. 3496.1' 990' 3493.6' Lat.: N32°46'55" Long.: W104°27'40"	LOT 3 - 39.96 AC. 3494.5' 3491.6'	LOT 2 - 39.80 AC.	LOT 1 - 39.64 AC.	OPERATOR CERTIFICATION <i>I hereby certify the the information contained herein is true and complete to the best of my knowledge and belief.</i>  Signature David Stewart Printed Name Regulatory Analyst Title 8/1/99 Date
SURVEYOR CERTIFICATION <i>I hereby certify that the well location shown on this plat was plotted from field notes of actual surveys made by me or under my supervision, and that the same is true and correct to the best of my belief.</i> August 21, 1999 Date Surveyed  Signature & Seal of Professional Surveyor W.O. No. 93014 Certificate No. Gary L. Jones 7977 PROFESSIONAL SURVEYOR				

SECTION 2, TOWNSHIP 18 SOUTH, RANGE 25 EAST, N.M.P.M.,
EDDY COUNTY, NEW MEXICO.



Directions to Location:

FROM JUNCTION US 285 & US 82, GO SOUTH ON
US 285 4.0 MILES TO CO. RD. 50; THENCE
SOUTHWEST 4.1 MILES TO PROPOSED LEASE RD.;
THENCE SOUTH 590.0 FEET TO SOUTHWEST CORNER
OF PROPOSED WELL PAD.



Oxy USA Inc.

REF: Oxy Tumbleweed No. 1 / Well Pad Topo

THE OXY TUMBLEWEED No. 1 LOCATED 990' FROM
THE NORTH LINE AND 990' FROM THE WEST LINE OF
SECTION 2, TOWNSHIP 18 SOUTH, RANGE 25 EAST,
N.M.P.M., EDDY COUNTY, NEW MEXICO.

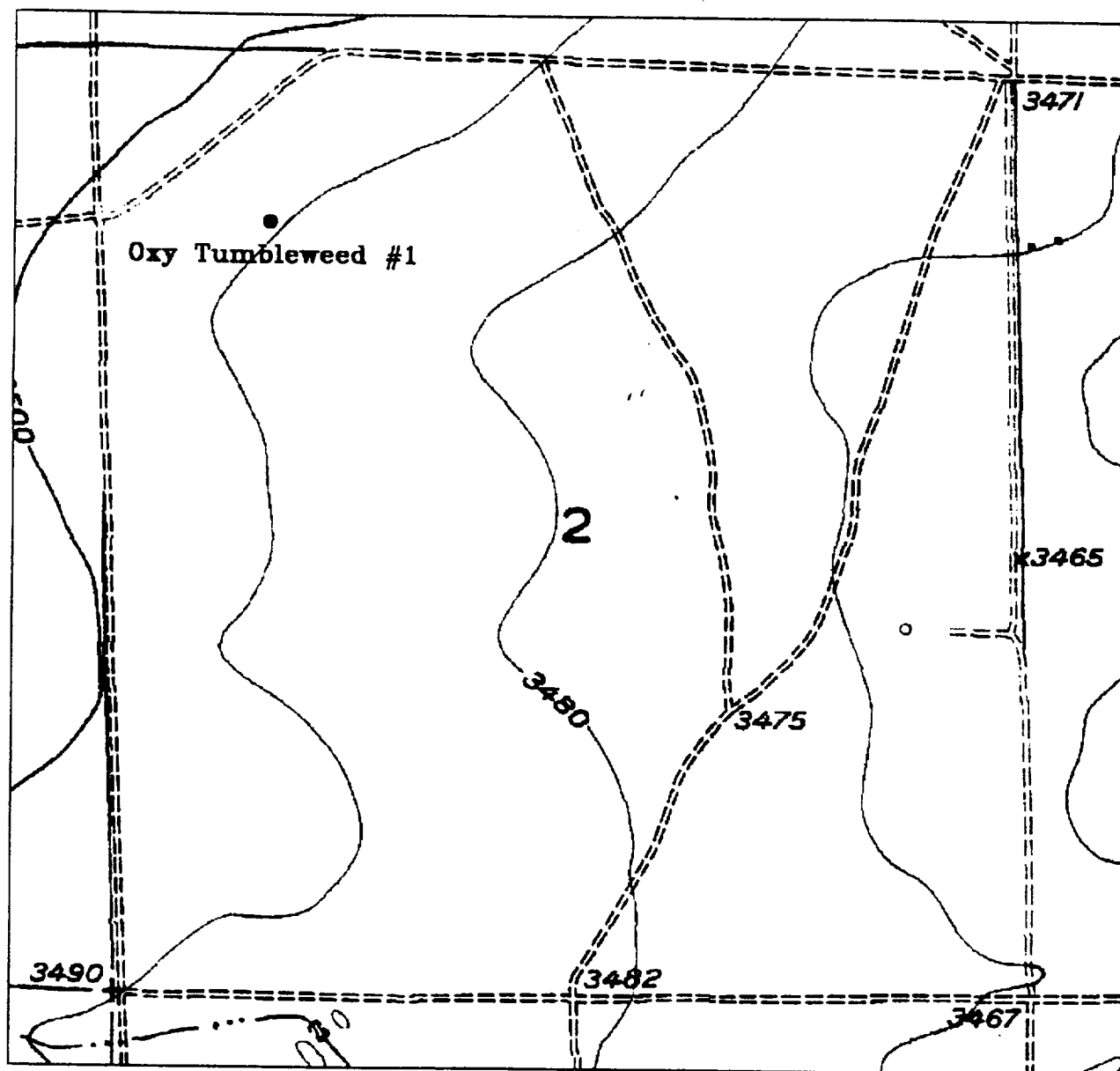
BASIN SURVEYS P.O. BOX 1786 - HOBBS, NEW MEXICO

W.O. Number: 9301 Drawn By: **K. GOAD**

Date: 08-23-99 Disk: KJG #121 - 9301A.DWG

Survey Date: 08-21-99

Sheet 1 of 1 Sheets



Oxy Tumbleweed #1
 Located at 990' FNL and 990' FWL
 Section 2, Township 18 South, Range 25 East,
 N.M.P.M., Eddy County, New Mexico.

basin
surveys

focused on excellence
 in the oilfield

P.O. Box 1786
 1120 N. West County Rd.
 Hobbs, New Mexico 88241
 (505) 393-7316 - Office
 (505) 392-3074 - Fax
 basin-surveys.com

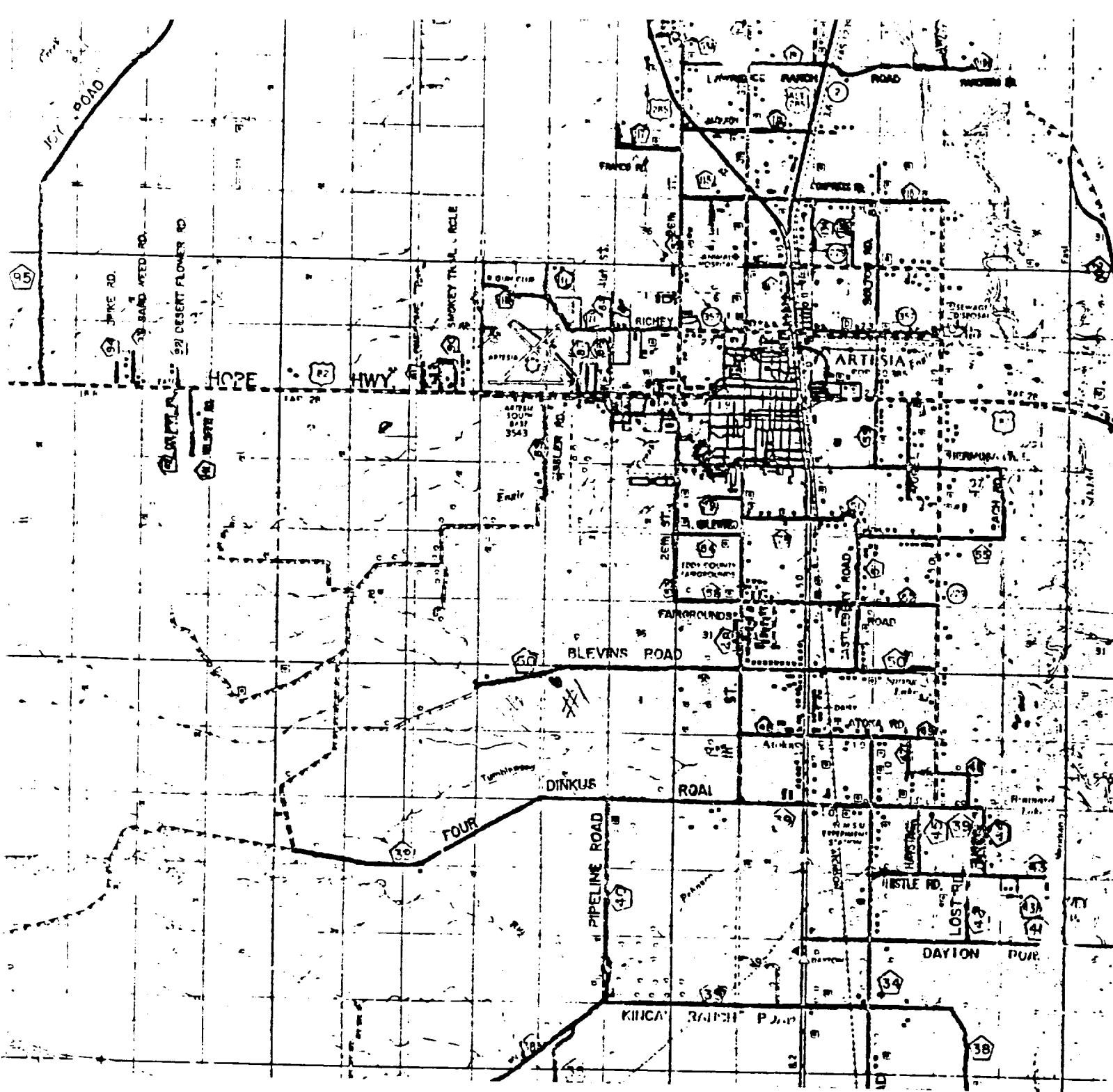
W.O. Number: 9275AA - KJG #121

Survey Date: 08-21-99

Scale: 1" = 1000'

Date: 08-23-99

Oxy USA Inc.



OXY USA INC.
 Oxy Tumbleweed #1
 990' FNL & 990' FWL
 Sec. 2, T-18-S, R-25-E,
 Eddy County, New Mexico.

SCALE: 1"=2 MILES

BASIN SURVEYS

P.O. BOX 1786 - HOBBS, NEW MEXICO

2000' 0 2000' 4000 Feet

W.O. Number: 9301

Drawn By: K. GOAD

Survey Date: 08-21-00

Sheet 1 of 1

District I
15 N. French Dr., Hobbs, NM 88241
District II
11 South First, Artesia, NM 88210
District III
900 Rio Brazos Road, Aztec, NM 87410
District IV
140 South Pacheco, Santa Fe, NM 87505

State of New Mexico
Energy Minerals and Natural Resources

Form C-101
Revised March 17, 1994

Oil Conservation Division
2040 South Pacheco
Santa Fe, NM 87505

Submit to appropriate District Office
State Lease - 6 Copies
Fee Lease - 5 Copies

AMENDED REPORT

APPLICATION FOR PERMIT TO DRILL, RE-ENTER, DEEPEN, PLUGBACK, OR ADD A ZONE

Operator Name and Address OXY USA Inc. P.O. Box 50250 Midland, TX 79710-0250		OGRID Number 16696
Property Code 24798		API Number 30-015- 30716
Property Name OXY Tumbleweed		Well No. 1

Surface Location

UL or lot no.	Section	Township	Range	Lot Idn	Feet from the	North/South line	Feet from the	East/West line	County
F	2	18S	25E		1980	North	1980	West	Eddy

Proposed Bottom Hole Location If Different From Surface

UL or lot no.	Section	Township	Range	Lot Idn	Feet from the	North/South line	Feet from the	East/West line	County

Proposed Pool 1
Undesignated Atoka Morrow, West 7076c

Proposed Pool 2

Work Type Code N	Well Type Code G	Cable/Rotary R	Lease Type Code P	Ground Level Elevation 3482'
Multiple No	Proposed Depth 8700'	Formation Morrow	Contractor FWA-Peterson	Spud Date 8/9/99

Proposed Casing and Cement Program

Hole Size	Casing Size	Casing weight/foot	Setting Depth	Sacks of Cement	Estimated TOC
17-1/2"	13-3/8" H40	48#	400'	360sx	Surface
11" / 2 1/4"	8-5/8" K55	32#	1300'	425sx	Surface
7-7/8"	4-1/2" N80	11.6#	8700'	685sx	6000'
Minimum WOC time 8 hrs.					

Describe the proposed program. If this application is to DEEPEN or PLUG BACK, give the data on the present productive zone and proposed new productive zone. Describe the blowout prevention program, if any. Use additional sheets if necessary.



SEE OTHER SIDE

Notify OCD at SPUD & TIME
to witness cementing the
8 3/8" casing.

I hereby certify that the information given above is true and complete to the best of my knowledge and belief.

Signature: David Stewart
Printed name: David Stewart

Title: Regulatory Analyst

Date: 8/4/99 Phone: 505-557-1177

OIL CONSERVATION DIVISION

ORIGINAL SIGNED BY TIM W. GUM
DISTRICT II SUPERVISOR

Approved by:

Title:

Approval Date: 8-5-00 Expiration Date: 8-5-00

Conditions of Approval:

Attached: X Fresh Water Only to 1300'