

DISTRICT III  
1000 Rio Brazos Rd., Aztec, NM 87410

State of New Mexico

Energy, Minerals and Natural Resources Department

Form C-102  
Revised February 10, 1994  
Instruction on back  
Submit to Appropriate District Office  
State Lease - 4 Copies  
Fee Lease - 3 Copies

## OIL CONSERVATION DIVISION

**P.O. Box 2088**

**Santa Fe, New Mexico 87504-2088**

☐ AMENDED REPORT

## WELL LOCATION AND ACREAGE DEDICATION PLAT

API Number		Pool Code	Pool Name
Property Code	Property Name FREN "B" FEDERAL		Well Number 1
OGRID No.	Operator Name MEWBOURNE OIL COMPANY		Elevation 3671

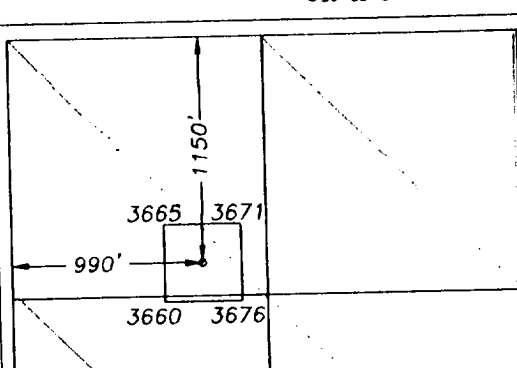


### Surface Location

UL or lot No.	Section	Township	Range	Lot Idn	Feet from the	North/South line	Feet from the	East/West line	County
D	8	18S	31E		1150	NORTH	990	WEST	EDDY

## Bottom Hole Location If Different From Surface

UL or lot No.	Section	Township	Range	Lot Idn	Feet from the	North/South line	Feet from the	East/West line	County
Dedicated Acres		Joint or Infill	Consolidation Code	Order No.					
320									

NO ALLOWABLE WILL BE ASSIGNED TO THIS COMPLETION UNTIL ALL INTERESTS HAVE BEEN CONSOLIDATED  
OR A NON-STANDARD UNIT HAS BEEN APPROVED BY THE DIVISION

		<div style="border: 1px solid black; padding: 5px; margin-bottom: 10px;"> <h3 style="text-align: center;">OPERATOR CERTIFICATION</h3> <p style="font-size: small;">I hereby certify the the information contained herein is true and complete to the best of my knowledge and belief.</p> <div style="margin-top: 10px;">   <div style="display: flex; justify-content: space-between;"> <span>Signature</span> <span>N.M. Young</span> </div> <div style="display: flex; justify-content: space-between;"> <span>Printed Name</span> <span>Consultant</span> </div> <div style="display: flex; justify-content: space-between;"> <span>Title</span> <span>11-22-99</span> </div> <div style="display: flex; justify-content: space-between;"> <span>Date</span> </div> </div> </div>	
Empty grid section		<div style="border: 1px solid black; padding: 5px;"> <h3 style="text-align: center;">SURVEYOR CERTIFICATION</h3> <p style="font-size: small;">I hereby certify that the well location shown on this plat was plotted from field notes of actual surveys made by me or under my supervision, and that the same is true and correct to the best of my belief.</p> <div style="margin-top: 10px; text-align: right;"> 7/27/99  Date Surveyed </div> <div style="margin-top: 10px;"> <div style="display: flex; justify-content: space-between;"> <span>Signature &amp; Seal of Professional Surveyor</span> <div style="text-align: center;">  </div> </div> <div style="margin-top: 10px;"> <div style="display: flex; justify-content: space-between;"> <span>Certificate No. Herschel L. Jones RLS 3640</span> <span>PREN-1 DISK 12</span> </div> <div style="text-align: center; font-weight: bold;"> GENERAL SURVEYING COMPANY </div> </div> </div> </div>	