

UNITED STATES  
DEPARTMENT OF THE INTERIOR  
BUREAU OF LAND MANAGEMENT

Oil Cons. **N.M. DIV-Dist 2**  
1301 W. Grand Avenue  
Artesia, NM 88210  
FORM APPROVED  
Bureau No. 1004-0135  
Expires: March 31, 1993  
Lease Designation and Serial No.  
NNM 33437

**SUNDRY NOTICES AND REPORTS ON WELLS**

Do not use this form for proposals to drill or to deepen or reentry to a different reservoir.  
Use "APPLICATION FOR PERMIT-" for such proposals

**SUBMIT IN TRIPLICATE**

1. Type of Well <input type="checkbox"/> Oil Well <input checked="" type="checkbox"/> Gas Well <input type="checkbox"/> Other	6. If Indian, Allottee or Tribe Name
2. Name of Operator <b>Mewbourne Oil Company</b>	7. If Unit or CA, Agreement Designation
3. Address and Telephone No. <b>PO Box 5270, Hobbs, N.M. 88241 (505) 393-5905</b>	8. Well Name and No. <b>Fren 8 Federal Com #2</b>
4. Location of Well (Footage, Sec., T., R., M., or Survey Description) <b>1170' FNL &amp; 750' FEL Sec. 8 T-18S R-31E</b>	9. API Well No. <b>30-015-31794</b>
	10. Field and Pool, or Exploratory Area <b>North Shugart Morrow</b>
	11. County or Parish, State <b>Eddy, N.M.</b>

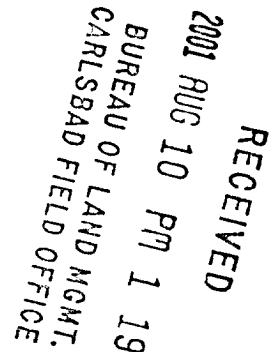
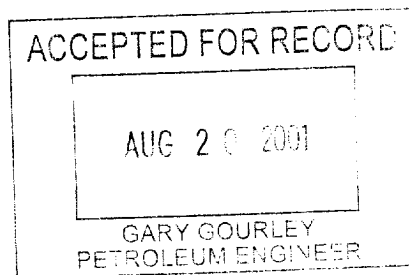

12. CHECK APPROPRIATE BOX(s) TO INDICATE NATURE OF NOTICE, REPORT, OR OTHER DATA

TYPE OF SUBMISSION	TYPE OF ACTION
<input type="checkbox"/> Notice of Intent	<input type="checkbox"/> Abandonment
<input checked="" type="checkbox"/> Subsequent Report	<input type="checkbox"/> Recompletion
<input type="checkbox"/> Final Abandonment Notice	<input type="checkbox"/> Plugging Back
	<input type="checkbox"/> Casing Repair
	<input type="checkbox"/> Altering Casing
	<input checked="" type="checkbox"/> Other <b>TD &amp; running 5 1/2" csg</b>
	<input type="checkbox"/> Change of Plans
	<input type="checkbox"/> New Construction
	<input type="checkbox"/> Non-Routine Fracturing
	<input type="checkbox"/> Water Shut-Off
	<input type="checkbox"/> Conversion to Injection
	<input type="checkbox"/> Dispose Water

(Note: Report results of multiple completion on Well Completion or Recompletion Report and Log form.)

13. Describe Proposed or Completed Operations (Clearly state all pertinent details, and give pertinent dates, including estimated date of starting any proposed work. If well is directionally drilled, give subsurface locations and measured and true vertical depths for all markers and zones pertinent to this work.)\*

7/29/01...TD'ed 8 3/4" hole @ 11935'. Ran logs & ran 5 1/2" N,S & P casing to 11935'. Cemented in 2 stage.  
1st stage: 1300 sks 'H' Modified w/ FLA & salt. Mixed @ 13.2 #/g & yd @ 1.58 cf/sk. Circl 6 hrs. Circl 150 sks to pit.  
2nd Stage: 1300 sks BJ 'H' Lite w/ additives. Mixed @ 12.7 #/g & yd @ 1.85 cf/sk. Tailed w/ 200 sks 'H' neat. Mixed @ 15.6 #/g & yd @ 1.18 cf/sk. Est TOC @ 3500'. DV Tool @ 8972'.  
8/01/01... Released Rig.



14. I hereby certify that the foregoing is true and correct

Signed [Signature] Title **N.M. Young, District Manager** Date **08/06/01**  
(This space for Federal or State office use)

Approved by \_\_\_\_\_ Title \_\_\_\_\_ Date \_\_\_\_\_  
Conditions of approval, if any:

Title 18 U.S.C. Section 1001, makes it a crime for any person knowingly and willfully to make to any department or agency of the United States any false, fictitious or fraudulent statements or representations as to any matter within its jurisdiction.

\*See Instruction on Reverse Side