

UNITED STATES
DEPARTMENT OF THE INTERIOR
BUREAU OF LAND MANAGEMENT

N.M. Oil Cons. - IV-Dist. 2
1301 W. Grand Avenue
Artesia, NM 88210

FORM APPROVED
Budget Bureau No. 1004-0135
Expires: March 31, 1993

SUNDRY NOTICES AND REPORTS ON WELLS

Do not use this form for proposals to drill or to deepen or reentry to a different reservoir.
Use "APPLICATION FOR PERMIT-" for such proposals

SUBMIT IN TRIPLICATE

1. Type of Well

☒ Oil Well ☐ Gas Well ☐ Other

2. Name of Operator

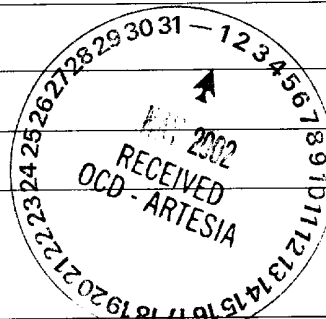
SDX Resources, Inc.

3. Address and Telephone No.

PO Box 5061, Midland, TX 79704 915/685-1761

4. Location of Well (Footage, Sec., T., R., M., or Survey Description)

330' FSL 1797' FEL
Sec 5, T18S, R27E, Unit O



5. Lease Designation and Serial No.

NM-105204

6. If Indian, Allottee or Tribe Name

7. If Unit or CA, Agreement Designation

8. Well Name and No.

Malibu Federal #3

9. API Well No.

10. Field and Pool, or Exploratory Area

Red lake, QN-GB-SA

11. County or Parish, State

Eddy Co., NM

12. CHECK APPROPRIATE BOX(s) TO INDICATE NATURE OF NOTICE, REPORT, OR OTHER DATA

TYPE OF SUBMISSION

- ☒ Notice of Intent
☐ Subsequent Report
☐ Final Abandonment Notice

TYPE OF ACTION

- ☐ Abandonment
☐ Recompletion
☐ Plugging Back
☐ Casing Repair
☐ Altering Casing
☐ Other _____
- ☒ Change of Plans
☐ New Construction
☐ Non-Routine Fracturing
☐ Water Shut-Off
☐ Conversion to Injection
☐ Dispose Water

(Note: Report results of multiple completion on Well Completion or Recompletion Report and Log form.)

13. Describe Proposed or Completed Operations (Clearly state all pertinent details, and give pertinent dates, including estimated date of starting any proposed work. If well is directionally drilled, give subsurface locations and measured and true vertical depths for all markers and zones pertinent to this work.)*

SDX requests a revision in the proposed access road to the Malibu Federal #3 proposed location. Attached are revised APD Exhibits 3A & 3B, & 5 detailing the proposed change. An Archeological survey for the Malibu Federal #3 and the new proposed access route is being completed and will be forwarded to the BLM Carlsbad office for review.

14. I hereby certify that the foregoing is true and correct

Signed Bonnie C. Theiss

Title Regulatory Tech

Date 04/16/02

(This space for Federal or State office use)

Approved by /s/ LESLIE A. THEISS

Title FIELD MANAGER

Date APR 30 2002

Conditions of approval, if any:

Title 18 U.S.C. Section 1001, makes it a crime for any person knowingly and willfully to make to any department or agency of the United States any false, fictitious or fraudulent statements or representations as to any matter within its jurisdiction.

*See Instruction on Reverse Side

RECEIVED
2502 APR 23 AM 9:48
BUREAU OF LAND MGMT
ROSWELL OFFICE

District I

1625 N. French Dr., Hobbs, NM 88240

District II

811 South First, Artesia, NM 88210

District III

1000 Rio Brazos Rd., Aztec, NM 87410

District IV

2040 South Pacheco, Santa Fe, NM 87505

State of New Mexico
Energy, Minerals & Natural ResourcesOIL CONSERVATION DIVISION
2040 South Pacheco
Santa Fe, NM 87505Form C-102
Revised March 17, 1999Submit to Appropriate District Office
State Lease - 4 Copies
Fee Lease - 3 Copies☐ AMENDED REPORT

WELL LOCATION AND ACREAGE DEDICATION PLAT

API Number		Pool Code	Pool Name
		51300	Red Lake (QN-GB-SA)
Property Code	Property Name		Well Number
27511	MALIBU FEDERAL		3
OGRID No.	Operator Name		Elevation
020451	SDX RESOURCES, INC.		3448.

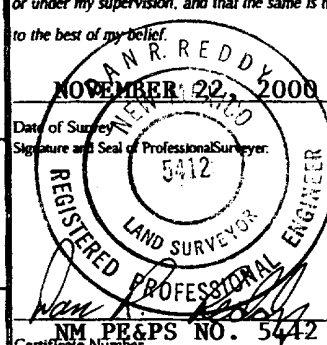
¹⁰ Surface Location

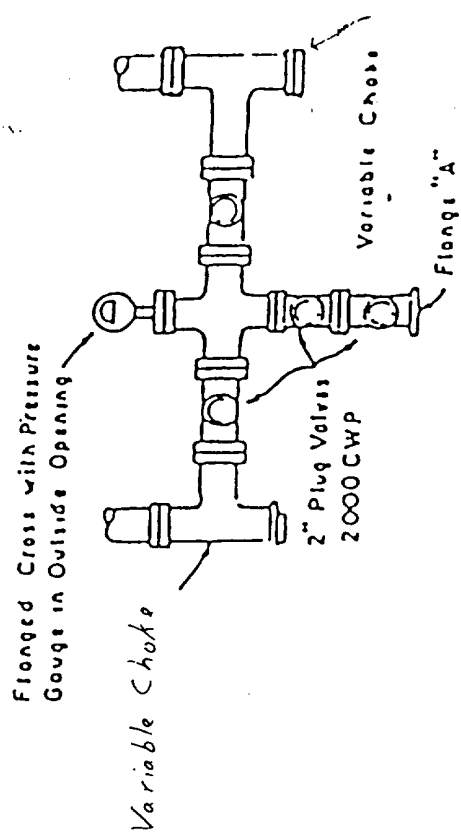
UL or lot no.	Section	Township	Range	Lot Idn	Feet from the	North/South line	Feet from the	East/West line	County
0	5	18-S	27-E		330	SOUTH	1797	EAST	EDDY

¹¹ Bottom Hole Location If Different From Surface

UL or lot no.	Section	Township	Range	Lot Idn	Feet from the	North/South line	Feet from the	East/West line	County
¹² Dedicated Acres		¹³ Joint or Infill		¹⁴ Consolidation Code		¹⁵ Order No.			
40									

NO ALLOWABLE WILL BE ASSIGNED TO THIS COMPLETION UNTIL ALL INTERESTS HAVE BEEN CONSOLIDATED OR A
NON-STANDARD UNIT HAS BEEN APPROVED BY THE DIVISION

16					¹⁷ OPERATOR CERTIFICATION I hereby certify that the information contained herein is true and complete to the best of my knowledge and belief Signature: <i>Bonnie Atwater</i> Printed Name: Bonnie Atwater Title: Regulatory Tech Date: 6/7/01
					¹⁸ SURVEYOR CERTIFICATION I hereby certify that the well location shown on this plat was plotted from field notes of actual surveys made by me or under my supervision, and that the same is true and correct to the best of my belief. Date of Survey: NOVEMBER 22, 2000 Signature and Seal of Professional Surveyor:  NM PE&PS NO. 5442 Certificate Number



PLAN VIEW-CHOKE-MANIFOLD

$$Exhib. \#1$$

En. _____



Exhibit 3 B

RECEIVED

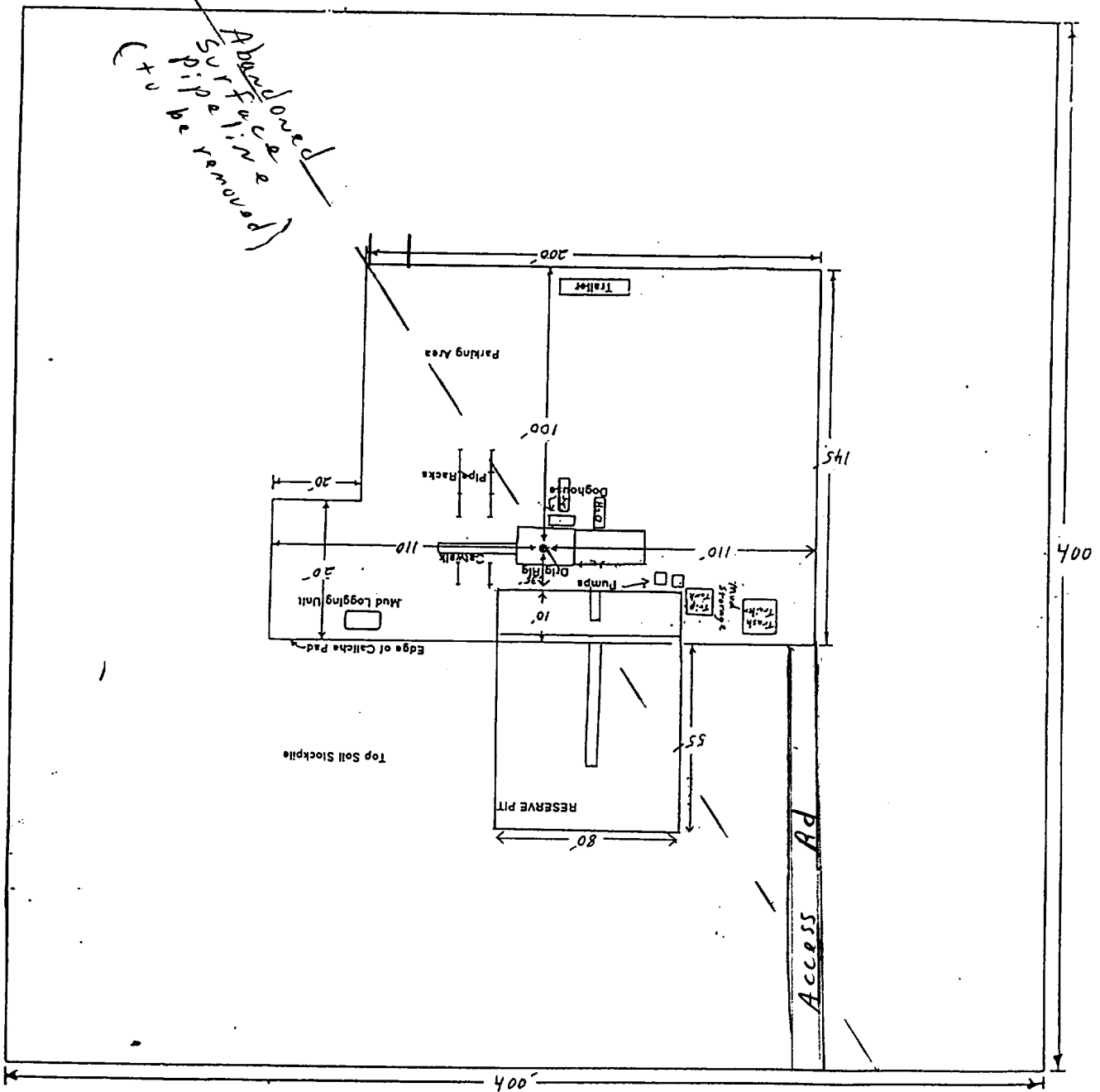
2002 APR 23 AM 9:48

BUREAU OF LAND MGMT
ROSWELL OFFICE

RECEIVED

2002 APR 23 AM 9:48

BUREAU OF LAND MGMT.
ROSSELL OFFICE



SDX RESOURCES, INC.

Drilling Rig Layout
 Malibu Fed. #3

Exhibit #5

N

RECEIVED
2002 APR 23 AM 9:48
BUREAU OF LAND MGMT
ROSWEILL OFFICE