

Copy to SF

Drawer 1857
Roswell, New Mexico

RECEIVED

APR 17 1962

O. C. C.
ARTESIA, OFFICE

April 11, 1962

Burleson & Huff
P. O. Box 935
Midland, Texas

Gentlemen:

Your Notice of Intention to Drill Kenned Federal well No. 2 (copy attached) in the SE $\frac{1}{4}$ SW $\frac{1}{4}$ sec. 15, T. 15 S., R. 31 E., E.M.P.M., Eddy County, New Mexico, Lease Las Cruces 029393(f), has been forwarded to this office for approval.

Pursuant to authority delegated by the Director, Geological Survey on March 2, 1962, I hereby approve the Notice of Intention to Drill the Kenned Federal well No. 2 to a depth of approximately 1,600 feet to test the Queen formation.

Please notify the District Engineer, Geological Survey, Artesia, New Mexico, in sufficient time for a representative to witness all censing operations.

Very truly yours,

[Orig. Sgd.] JOHN A. ANDERSON

JOHN A. ANDERSON
Regional Oil and Gas Supervisor

Attachment

Copy to: Washington (w/cy notice)
Mining Branch (2) (w/2 cys notice)
BDOCC-Artesia (2) (w/2 cys notice) ✓
Artesia (w/cy notice)
Roswell office copy

JAKmaf:am 4/11/62

RECEIVED

APR 16 1962

U. S. GEOLOGICAL SURVEY
ARTESIA, NEW MEXICO

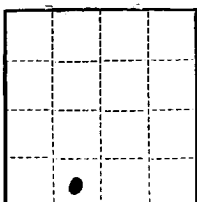
(SUBMIT IN TRIPLICATE)

UNITED STATES
DEPARTMENT OF THE INTERIOR
GEOLOGICAL SURVEY

Land Office Los Cruces

Lease No. 029393 (f)

Unit N



SUNDRY NOTICES AND REPORTS ON WELLS

| | | | |
|--|-------------------------------------|--|--|
| NOTICE OF INTENTION TO DRILL | <input checked="" type="checkbox"/> | SUBSEQUENT REPORT OF WATER SHUT-OFF | |
| NOTICE OF INTENTION TO CHANGE PLANS | | SUBSEQUENT REPORT OF SHOOTING OR ACIDIZING | |
| NOTICE OF INTENTION TO TEST WATER SHUT-OFF | | SUBSEQUENT REPORT OF ALTERING CASING | |
| NOTICE OF INTENTION TO RE-DRILL OR REPAIR WELL | | SUBSEQUENT REPORT OF RE-DRILLING OR REPAIR | |
| NOTICE OF INTENTION TO SHOOT OR ACIDIZE | | SUBSEQUENT REPORT OF ABANDONMENT | |
| NOTICE OF INTENTION TO PULL OR ALTER CASING | | SUPPLEMENTARY WELL HISTORY | |
| NOTICE OF INTENTION TO ABANDON WELL | | | |

(INDICATE ABOVE BY CHECK MARK NATURE OF REPORT, NOTICE, OR OTHER DATA)

March 27, 1962

Kenwood Federal

Well No. 2 is located 990 ft. from XX(N) line and 1477.25 ft. from XE(W) line of sec 18

SW/4 SW 1/4 Sec. 18
(1/4 Sec. and Sec. No.)

T-18-S
(Twp.)

R-31-E
(Range)

NMPM
(Meridian)

Undesignated
(Field)

Eddy
(County or Subdivision)

New Mexico
(State or Territory)

The elevation of the derrick floor above sea level is 3642 ft.

DETAILS OF WORK

(State names of and expected depths to objective sands; show sizes, weights, and lengths of proposed casings; indicate mudding jobs, cementing points, and all other important proposed work)

Set 7 5/8" 24# casing in top of salt at approximately 700 feet and circulate cement. Drill to an approximate total depth of 3600 feet to test the Queen. Well will be drilled with Rotary Tools. 4 1/2" 9 1/2# J-55 casing will be run to total depth and cemented with 150 sacks cement. Pay zone will be perforated and fracture treated.

RECEIVED

APR 3 1962

U. S. GEOLOGICAL SURVEY
ARTESIA, NEW MEXICO

I understand that this plan of work must receive approval in writing by the Geological Survey before operations may be commenced.

Company Burleson & Huff

Address Box 935

Midland, Texas

By

Title Partner

NEW MEXICO OIL CONSERVATION COMMISSION
WELL LOCATION AND ACREAGE DEDICATION PLAT

FORM C-128
Revised 5/1/57

SEE INSTRUCTIONS FOR COMPLETING THIS FORM ON THE REVERSE SIDE

SECTION A

| | | | | |
|--|-------------------------------------|---------------------------------|-------------------------|---------------------------------------|
| Operator BURLESON & HUFF | | Lease KENWOOD FEDERAL | | Well No. 2 |
| Unit Letter N | Section 18 | Township 18 SOUTH | Range 31 EAST | County EDDY |
| Actual Footage Location of Well: 990 feet from the SOUTH line and 1477.25 feet from the WEST line | | | | |
| Ground Level Elev. 3632.25 | Producing Formation QUEEN | Pool UNDESIGNATED | | Dedicated Acreage: 40 Acres |

1. Is the Operator the only owner in the dedicated acreage outlined on the plat below? YES ☒ NO ☐ . ("Owner" means the person who has the right to drill into and to produce from any pool and to appropriate the production either for himself or for himself and another. (65-3-29 (e) NMSA 1935 Comp.)
2. If the answer to question one is "no," have the interests of all the owners been consolidated by communication agreement or otherwise? YES ☐ NO ☐ . If answer is "yes," Type of Consolidation _____
3. If the answer to question two is "no," list all the owners and their respective interests below:

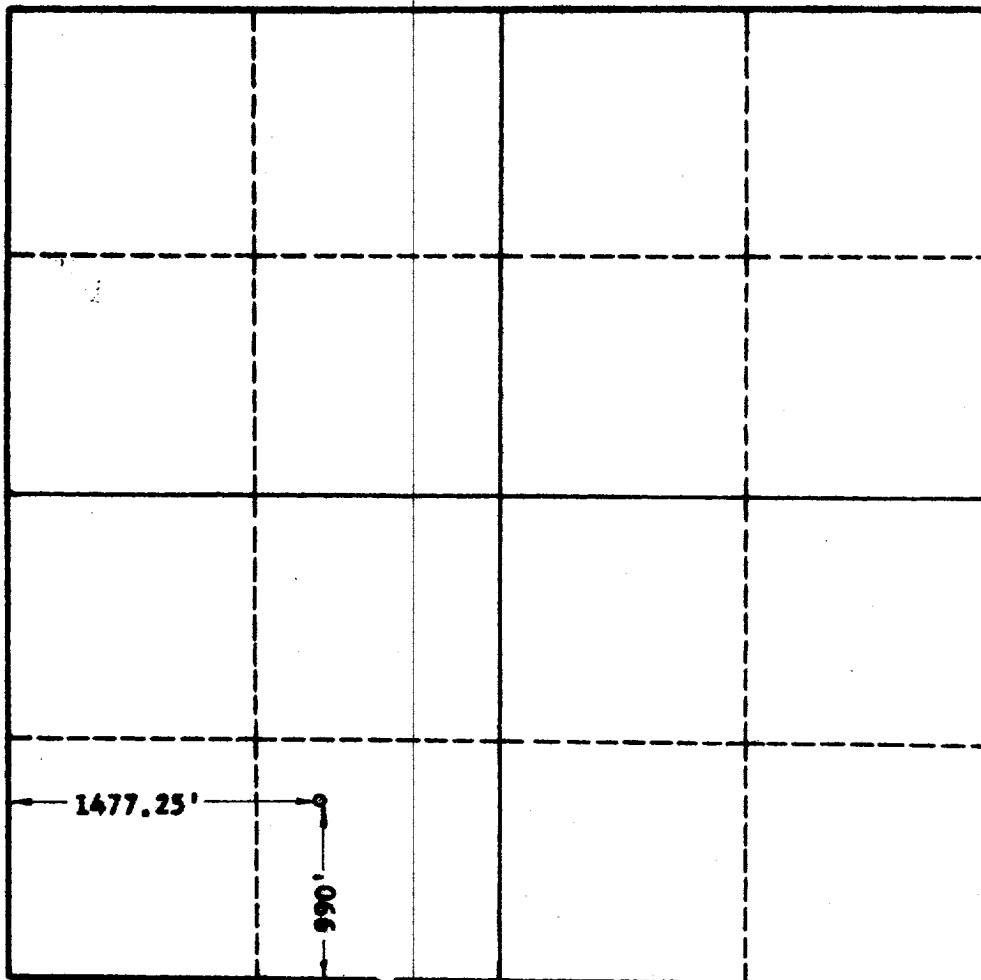
RECEIVED

| | |
|-------|--|
| Owner | Land Description |
| | SE 1/4 SW 1/4 Sec. 18, T-18-S- |
| | R-31-E, Eddy County, New MEXICO |

APR 3 1962

U. S. GEOLOGICAL SURVEY
MEXICO

SECTION B




CERTIFICATION

I hereby certify that the information in SECTION A above is true and complete to the best of my knowledge and belief.

| | |
|----------|----------------------------|
| Name | Burleson & Huff |
| Position | Partner |
| Company | Burleson & Huff |
| Date | March 27, 1962 |

I hereby certify that the location shown on the plat is correct and was plotted from field notes of actual surveys made by me or under my supervision, and that the same are true and correct to the best of my knowledge and belief.



| | |
|--|--|
| Date Surveyed | 2/6/62 |
| Registered Professional Engineer and/or Land Surveyor, JOHN W. WEST | |
| John W. West | |
| Certificate No. | N. M. - P. E. & L. S. NO. 676 |