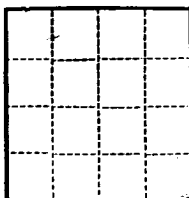
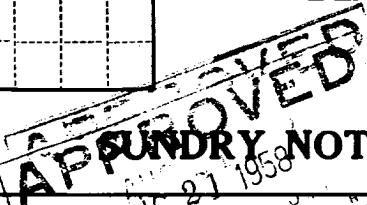


(SUBMIT IN TRIPLICATE)

Land Office _____
Lease No. _____
Unit _____



UNITED STATES
DEPARTMENT OF THE INTERIOR
GEOLOGICAL SURVEY



SUNDRY NOTICES AND REPORTS ON WELLS

NOTICE OF INTENTION TO DRILL	SUBSEQUENT REPORT OF WATER SHUT-OFF
NOTICE OF INTENTION TO CHANGE PLANS	SUBSEQUENT REPORT OF SHOOTING OR ACIDIZING
NOTICE OF INTENTION TO TEST WATER SHUT-OFF	SUBSEQUENT REPORT OF ALTERING CASING
NOTICE OF INTENTION TO RE-DRILL OR REPAIR WELL	SUBSEQUENT REPORT OF RE-DRILLING OR REPAIR
NOTICE OF INTENTION TO SHOOT OR ACIDIZE	SUBSEQUENT REPORT OF ABANDONMENT
NOTICE OF INTENTION TO PULL OR ALTER CASING	SUPPLEMENTARY WELL HISTORY
NOTICE OF INTENTION TO ABANDON WELL	

(INDICATE ABOVE BY CHECK MARK NATURE OF REPORT, NOTICE, OR OTHER DATA)

AUGUST 21ST, 19 **58**

G. C. SHELTON
Well No. **1** is located **330** ft. from **N** line and **300** ft. from **E** line of sec. **22**
40N 30E, R2 **10S** **30E** **N. H. P. M.**
($\frac{1}{4}$ Sec. and Sec. No.) (Twp.) (Range) (Meridian)
DESIGNATED **CDNY** **SEN SHELTON**
(Field) (County or Subdivision) (State or Territory)

The elevation of the derrick floor above sea level is _____ ft.

DETAILS OF WORK

(State names of and expected depths to objective sands; show sizes, weights, and lengths of proposed casings; indicate mudding jobs, cementing points, and all other important proposed work)

WE PLAN TO DRILL THE ABOVE WELL TO APPROXIMATELY 2200 FT. UNLESS OIL IN COMMERCIAL QUANTITIES IS DISCOVERED AT A LESSER DEPTH. EXPECT TO RUN APPROXIMATELY 600 FT. OF 8 INCH CASING AND CEMENT WITH 50 BAGS. EXPECT TO RUN 7 INCH TO T.D., CEMENT WITH 100 BAGS, PERFORATE AND SANDFRAC.

F. P. SHELTON PLAN ATTACHED.

DESIGNATION OF OPERATOR FROM GLEN F. FEATHERSTONE ATTACHED.

I understand that this plan of work must receive approval in writing by the Geological Survey before operations may be commenced.

Company **G. C. SHELTON**
P. O. BOX 401,
Address **ARTESIA, NEW MEXICO.**

By **W. E. Welch**
Title **DIRECTOR**

NEW MEXICO OIL CONSERVATION COMMISSION
Well Location and Acreage Dedication Plat

Section A.

Date August 8, 1958

Operator W. C. Welch Lease Featherstone Federal
Well No. 1 Unit Letter D Section 22 Township 19S Range 28E NMPM
Located 330 Feet From N Line, 990 Feet From W Line
County Elddy G. L. Elevation _____ Dedicated Acreage 40 Acres
Name of Producing Formation Queen Pool Willcox

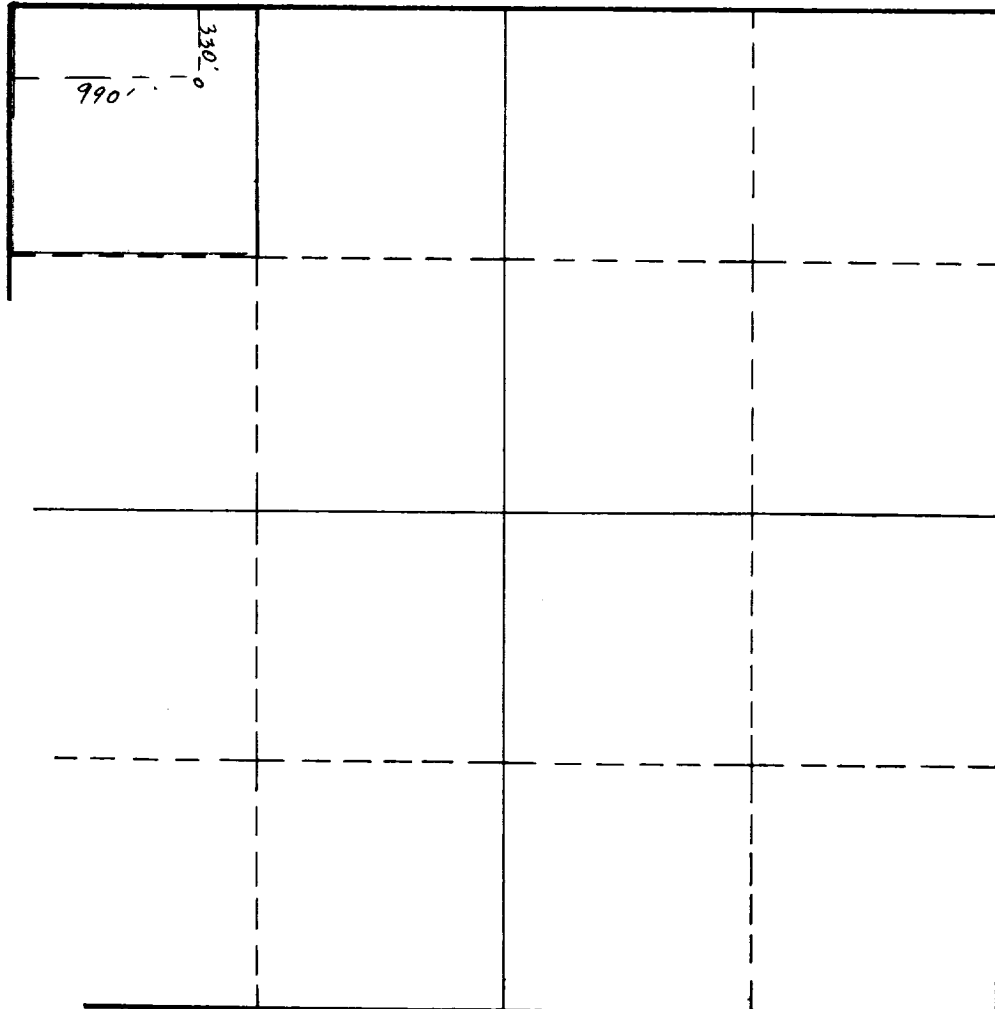
1. Is the Operator the only owner* in the dedicated acreage outlined on the plat below?
Yes X No _____.
2. If the answer to question one is "no," have the interests of all the owners been consolidated by communitization agreement or otherwise? Yes _____ No _____. If answer is "yes," Type of Consolidation _____
3. If the answer to question two is "no," list all the owners and their respective interests below:

Owner

Land Description

RECEIVED
AUG 21 1958
U. S. GEOLOGICAL SURVEY
ARTESIA, NEW MEXICO

Section B



This is to certify that the information in Section A above is true and complete to the best of my knowledge and belief.

W. C. Welch
(Operator)

W. C. Welch
(Representative)

Address _____

This is to certify that the well location shown on the plat in Section B was plotted from field notes of actual surveys made by me or under my supervision and that the same is true and correct to the best of my knowledge and belief.

Date Surveyed August 8, 1958

Peter R. Allen
Registered Professional
Engineer and/or Land Surveyor.

Certificate No. 963

INSTRUCTIONS FOR COMPLETION

1. Operator shall furnish and certify to the information called for in Section A.
2. Operator shall outline the dedicated acreage for both oil and gas wells on the plat in Section B.
3. A registered professional engineer or land surveyor registered in the State of New Mexico or approved by the Commission shall show on the plat the location of the well and certify this information in the space provided.
4. All distances shown on the plat must be from the outer boundaries of Section.
5. If additional space is needed for listing owners and their respective interests as required in question 3, Section A, please use space below

* "Owner" means the person who has the right to drill into and to produce from any pool and to appropriate the production either for himself or for himself and another. (65-3-29 (e) NMSA 1953 Comp.)