

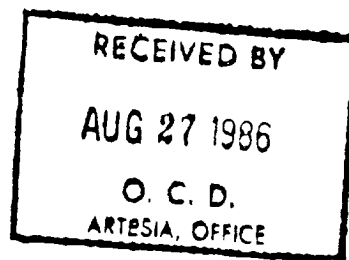

Les
Please have these State of New Mexico
checked out
and let me
know what
you do.



JIM BACA
COMMISSIONER

BLL Commissioner of Public Lands

August 13, 1986



P.O. BOX 1148
SANTA FE, NEW MEXICO 87504-1148

RECEIVED

AUG 15 1986

OIL CONSERVATION DIVISION

TO: Richard Stamets, Director - Oil Conservation Division
FROM: Floyd O. Prando, Director - Oil and Gas Division
SUBJECT: ABANDONED WELLS.

ATTACHED IS A COPY OF OUR FIELDMAN'S REPORT WHICH IS SELF
EXPLANATORY.

Floyd O. Prando
FLOYD O. PRANDO, DIRECTOR
OIL AND GAS DIVISION


FOP:cw

Attachments

State of New Mexico



JIM BACA
COMMISSIONER



Commissioner of Public Lands

P.O. BOX 1148
SANTA FE, NEW MEXICO 87504-1148

August 12, 1986

TO: Pat Ohearn
Director of Royalty Audit
Santa Fe, New Mexico

FROM: Jim Carr
Royalty Audit Fieldman
Carlsbad, New Mexico

SUBJECT: Abandoned wells

Pat

Enclosed are some photo's showing two abandoned wells that you and I discussed. Listed below are the two leases and operators.

Lease Name----- Caroline #2
Operator----- Frank V. Boyce
Location----- SW1/4 NW1/4 Section 28 T19S R28E


Lease Name----- New Mexico A-2
Operator----- Magnolia Petroleum Co.
Location----- Unit L or M Section 32 T19S R27E

The Caroline and the New Mexico A-2 leases appear to have been abandoned quite sometime ago. In the New Mexico A-2 lease photo's, note the power cable down the casing. I dropped a rock down the casing and heard it hit fluid several seconds later.


You might check the records on these two wells and see if they applied for temporary abandonment. They definitely are not plugged. The sign on the Magnolia Petroleum lease indicated the lease was plugged on August 27, 1959.

If you need more information on these two leases, let me know.

Jim




THIS PHOTO IS OF THE CAROLINE #2 WELL LOCATION
 OPERATOR FRANK V. BOYCE
 LEASE NAME CAROLINE
 LOCATION UNIT SW NW SECTION 28 T19S R28E




THIS PHOTO SHOWS THE ABANDONED WELL #2 CASING

14
 D C B I
 E 4 3
 6
 5



THIS PHOTO SHOWS THE WELL LOCATION FOR NEW MEXICO A-2
 LEASE NAME--NEW MEXICO A-2
 OPERATOR--MAGNOLIA PETROLEUM COMPANY
 LOCATION--UNIT L or M SECTION 32 T19S R07E



THIS PHOTO SHOWS THE NEW MEXICO A-2 WELL (ABANDONED)
 ALSO HAS THE LOCATION SIGN LAYING NEXT TO IT.