



copy to SF

UNITED STATES
DEPARTMENT OF THE INTERIOR
GEOLOGICAL SURVEY
Drawer 1857
Roswell, New Mexico

IN REPLY REFER TO:

RECEIVED

DEC 29 1961

O. C. C.
ARTESIA, OFFICE

December 28, 1961

Yates Brothers
309 Carper Building
Artesia, New Mexico

Gentlemen:

Your Notice of Intention to Re-enter Perkins "A-D" well No. 1 (copy attached) in the SW 1/4 sec. 6, T. 19 S., R. 30 E., S.M.P.M., Eddy County, New Mexico, Lease New Mexico 01144, has been forwarded to this office for approval.

Pursuant to authority delegated to me by the Director, Geological Survey, on December 27, 1961, I hereby approve the Notice of Intention to Re-enter Perkins "A-D" well No. 1 to test the Yates-Seven Rivers formations.

Please notify the District Engineer, Geological Survey, Artesia, New Mexico, in sufficient time for a representative to witness all cementing operations.

Very truly yours,

~~JOHN A. ANDERSON~~
JOHN A. ANDERSON
Regional Oil and Gas Supervisor

Attachment

Copy to: Washington
Mining Branch (2)
MDOCC, Artesia (2) (w/2cys Notice)
Artesia (w/cy Notice)
Roswell office copy


W E D 1917

1917

1917

UNITED STATES
DEPARTMENT OF THE INTERIOR
GEOLOGICAL SURVEY

WASHINGTON, D. C.



1917

1917

1917

1917

1917

1917

1917


1917

1917

N. H. S. C. COPY
(SUBMIT IN TRIPLICATE)

Budget Bureau No. 42-R358.4
Approval expires 12-31-60.

Land Office **Las Cruces**
Lease No. **01144**
Unit **0**



UNITED STATES
DEPARTMENT OF THE INTERIOR
GEOLOGICAL SURVEY

RECEIVED
OCT 10 1961
ARTESIA OFFICE

SUNDRY NOTICES AND REPORTS ON WELLS

NOTICE OF INTENTION TO DRILL	SUBSEQUENT REPORT OF WATER SHUT-OFF
NOTICE OF INTENTION TO CHANGE PLANS	SUBSEQUENT REPORT OF SHOOTING OR ACIDIZING
NOTICE OF INTENTION TO TEST WATER SHUT-OFF	SUBSEQUENT REPORT OF ALTERING CASING
NOTICE OF INTENTION TO RE-DRILL OR REPAIR WELL	SUBSEQUENT REPORT OF RE-DRILLING OR REPAIR
NOTICE OF INTENTION TO SHOOT OR ACIDIZE	SUBSEQUENT REPORT OF ABANDONMENT
NOTICE OF INTENTION TO PULL OR ALTER CASING	SUPPLEMENTARY WELL HISTORY
NOTICE OF INTENTION TO ABANDON WELL Re-Enter	

(INDICATE ABOVE BY CHECK MARK NATURE OF REPORT, NOTICE, OR OTHER DATA)

November 13, 1961

Perkins "A-D"

Well No. **1** is located **330** ft. from **N** line and **2310** ft. from **E** line of sec. **6**

NW 34 6 **19N 30E** **N.M.P.M.**
(1/4 Sec. and Sec. No.) (Twp.) (Range) (Meridian)
East Turkey Track **Edley** **New Mexico**
(Field) (County or Subdivision) (State or Territory)

The elevation of the derrick floor above sea level is **3383** **LSS** ft.

DETAILS OF WORK

(State names of and expected depths to objective sands; show sizes, weights, and lengths of proposed casings; indicate mudding jobs, cementing points, and all other important proposed work)

(OWNO, Pa'ly Yates Bros. #1 Perkins.)

OTD 4351. 8 5/8" surface csg. @ 408' set with 55 sx.

Propose to open hole, Drill out plugs and clean hole to 2150'.

Run GA-W & LL (Schlumberger), and Test zones 1940-1976, 2005-2031.

If production is indicated, 4 1/2" or 5 1/2" csg. will be run to T.D. and cemented to surface.

I understand that this plan of work must receive approval in writing by the Geological Survey before operations may be commenced.

Company **Yates Bros.**
Address **309 Carper Building**
Artesia, New Mexico
By **R. W. Landerberger**
Title **Co. Geologist**

NUMBER OF COPIES RECEIVED	
DISTRIBUTION	
SANTA FE	
FILE	
U.S.G.S.	
LAND OFFICE	
TRANSPORTER	OIL GAS
PRODUCTION OFFICE	
OPERATOR	

NEW MEXICO OIL CONSERVATION COMMISSION
WELL LOCATION AND ACREAGE DEDICATION PLAT
 SEE INSTRUCTIONS FOR COMPLETING THIS FORM ON THE REVERSE SIDE

FORM C-128
 Revised 5/1/57

SECTION A

Operator Yates Brothers		Lease Perkins "A-D"		Well No. 1
Unit Letter 0	Section 6	Township 19N	Range 30E	County Hddy
Actual Footage Location of Well: 330 feet from the S line and 2310 feet from the E line Section 6				
Ground Level Elev. 3383	Producing Formation	Pool East Turkey Track	Dedicated Acreage: 40 Acres	

1. Is the Operator the only owner in the dedicated acreage outlined on the plat below? YES ☒ NO ____ . ("Owner" means the person who has the right to drill into and to produce from any pool and to appropriate the production either for himself or for himself and another. (65-3-29 (e) NMSA 1935 Comp.)
2. If the answer to question one is "no," have the interests of all the owners been consolidated by communitization agreement or otherwise? YES ____ NO ____ . If answer is "yes," Type of Consolidation ____
3. If the answer to question two is "no," list all the owners and their respective interests below:


Owner	Land Description

RECEIVED

NOV 17 1961

U. S. GEOLOGICAL SURVEY
 ARTESIA, NEW MEXICO
 CERTIFICATION

SECTION B



I hereby certify that the information in SECTION A above is true and complete to the best of my knowledge and belief.

R.W. Landenberger, Jr.
 Name

R.W. Landenberger, Jr.

Position
Geologist

Company
Yates Brothers


Date
11-13-61

I hereby certify that the well location shown on the plat in SECTION B was plotted from field notes of actual surveys made by me or under my supervision, and that the same is true and correct to the best of my knowledge and belief.

Date Surveyed

Registered Professional Engineer and/or Land Surveyor

Certificate No.



INSTRUCTIONS FOR COMPLETION OF FORM C-128

1. Operator shall furnish and certify to the information called for in Section A.
2. Operator shall outline the dedicated acreage for *both* oil and gas wells on the plat in Section B.
3. A registered professional engineer or land surveyor registered in the State of New Mexico or approved by the Commission shall show on the plat the location of the well and certify this information in the space provided.
4. All distances shown on the plat must be from the outer boundaries of the Section.
5. If additional space is needed for listing owners and their respective interests as required in question 3 of Section A, please use space below.