

RECEIVED

JUL 20 1961

**Dfawer 1857
Roswell, New Mexico**

**O. C. C.
ARTESIA, OFFICE**

July 18, 1961

**Gulf Oil Corporation
P. O. Box 2167
Hobbs, New Mexico**

Gentlemen:

Your Notice of Intention to Drill the Federal Holder "CR" No. 2 well (copy attached) in the SW $\frac{1}{4}$ SW $\frac{1}{4}$ sec. 24, T. 19 S., R. 30 E., N.M.P.M., Eddy County, New Mexico, lease New Mexico 06766, has been forwarded to this office for approval.

Pursuant to authority delegated by the Director, U. S. Geological Survey, on June 7, 1961, I hereby approve the Notice of Intention to Drill for the Federal Holder "CR" No. 2 well to a depth of approximately 2,000 feet to test the Yates formation.

Please notify the District Engineer, U. S. Geological Survey, Drawer B, Artesia, New Mexico, in sufficient time for a representative to witness all cementing operations.

Very truly yours,

(Sgd.) CARL C. TRAYWICK

**CARL C. TRAYWICK
Acting Oil and Gas Supervisor**

Attachments

**Copy to: Washington (w/cy Notice)
Mining Branch (2) (w/2 cys notice)
NMOCC, Artesia (2) (w/2 cys notice) ✓
Artesia (w/cy notice)
Roswell Office copy**

RECEIVED

JUL 5 1981

D. C. D.
FEDERAL BUREAU OF INVESTIGATION

NEWARK, NEW JERSEY

100-100000

100-100000
100-100000
100-100000

100-100000

100-100000
100-100000
100-100000
100-100000

100-100000
100-100000
100-100000
100-100000

100-100000
100-100000
100-100000
100-100000

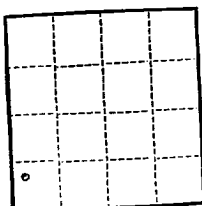
100-100000

100-100000

100-100000
100-100000

100-100000

100-100000
100-100000
100-100000
100-100000
100-100000
100-100000



N. M. O. C. C. COPY

Budget Bureau No. 42-R358.4.
Approval expires 12-31-60.

(SUBMIT IN TRIPLICATE)

UNITED STATES
DEPARTMENT OF THE INTERIOR
GEOLOGICAL SURVEY

Land Office _____
Lease No. **RM-06766**
Unit _____

RECEIVED

JUL 20 1961

SUNDRY NOTICES AND REPORTS ON WELLS **D. C. C.**

ARTESIA OFFICE

NOTICE OF INTENTION TO DRILL	<input checked="" type="checkbox"/>	SUBSEQUENT REPORT OF WATER SHUT-OFF	
NOTICE OF INTENTION TO CHANGE PLANS		SUBSEQUENT REPORT OF SHOOTING OR ACIDIZING	
NOTICE OF INTENTION TO TEST WATER SHUT-OFF		SUBSEQUENT REPORT OF ALTERING CASING	
NOTICE OF INTENTION TO RE-DRILL OR REPAIR WELL		SUBSEQUENT REPORT OF RE-DRILLING OR REPAIR	
NOTICE OF INTENTION TO SHOOT OR ACIDIZE		SUBSEQUENT REPORT OF ABANDONMENT	
NOTICE OF INTENTION TO PULL OR ALTER CASING		SUPPLEMENTARY WELL HISTORY	
NOTICE OF INTENTION TO ABANDON WELL			

(INDICATE ABOVE BY CHECK MARK NATURE OF REPORT, NOTICE, OR OTHER DATA)

June 27, 1961

Federal Holder **"CH"**

Well No. 2 is located 990 ft. from N line and 330 ft. from E line of sec. 24

34 1/2 Sec. 24 19-5 34 30-E RM
(1/4 Sec. and Sec. No.) (Twp.) (Range) (Meridian)
South Benson Yates (Ext) New Mexico
Undesignated (Field) (County or Subdivision) (State or Territory)

The elevation of the derrick floor above sea level is _____ ft.

DETAILS OF WORK

(State names of and expected depths to objective sands; show sizes, weights, and lengths of proposed casings; indicate mudding jobs, cementing points, and all other important proposed work)

It is proposed to drill to approximately 2000' with rotary tools and complete in the Yates formation. Proposed casing program is as follows:

<u>Casing Size</u>	<u>Wt./ft.</u>	<u>How or SI</u>	<u>Depth</u>	<u>Cement</u>
11"	24	New	550'	Circulate
7-7/8"	9.50	New	2000'	Circulate

I understand that this plan of work must receive approval in writing by the Geological Survey before operations may be commenced.

Company Gulf Oil Corporation

Address Box 2167

Hotchkiss, New Mexico

ORIGINAL SIGNED
-BY-

J. M. RUSSELL

By

Title Area Production Manager

RECEIVED

NEW MEXICO OIL CONSERVATION COMMISSION
WELL LOCATION AND ACREAGE DEDICATION PLAT

FORM C-128
Issued 5/1/57

JUL 20 1961

SEE INSTRUCTIONS FOR COMPLETING THIS FORM ON THE REVERSE SIDE ☐ D. C. C.

SECTION A

ARTESIA, OFFICE

Operator Gulf Oil Corp.			Lease Federal Holder "CR"		Well No. 2
Unit Letter M	Section 24	Township 19 South	Range 30 East	County Eddy County	
Actual Footage Location of Well: 330 feet from the West line and 990 feet from the South line					
Ground Level Elev. 3233.09	Producing Formation Tobacco	Pool S. Benson (also)	Dedicated Acreage: 10 Acres		

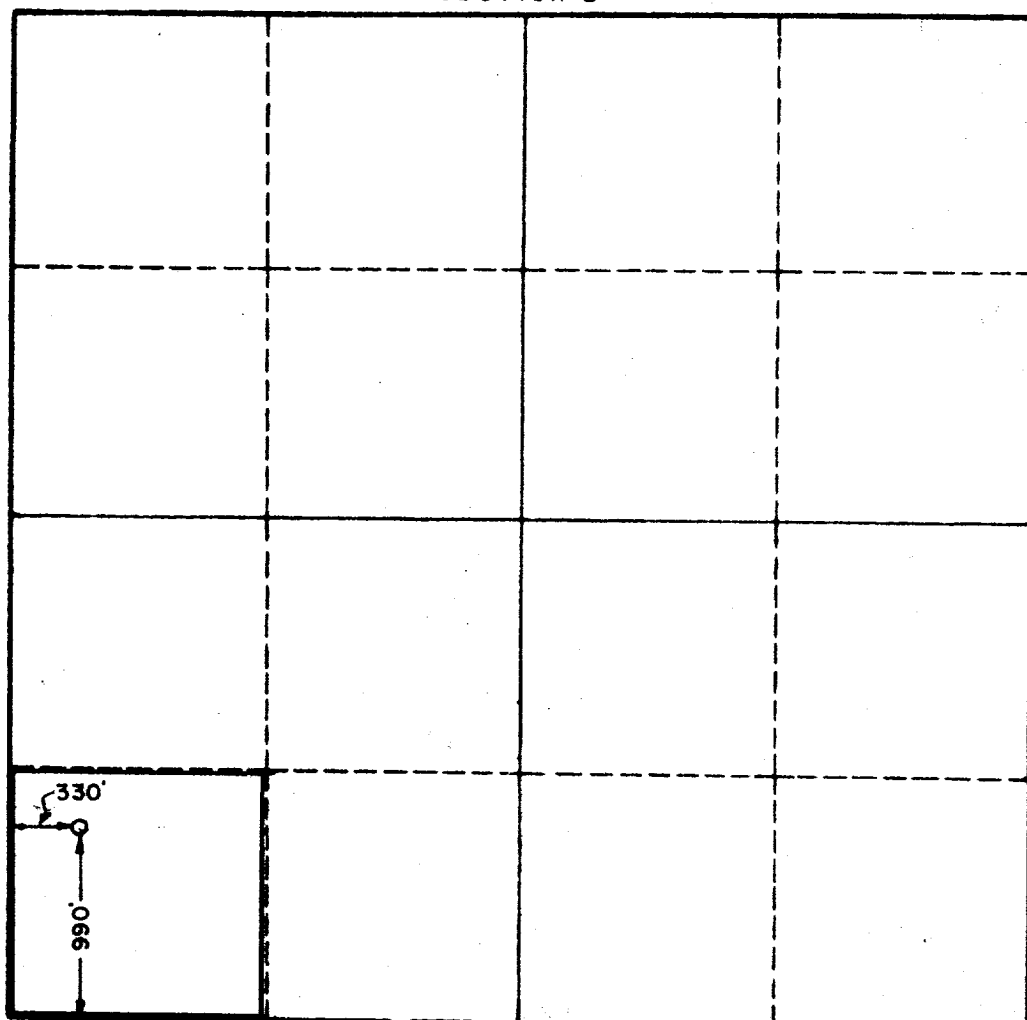
1. Is the Operator the only owner in the dedicated acreage outlined on the plat below? YES ☒ NO ☐ ("Owner" means the person who has the right to drill into and to produce from any pool and to appropriate the production either for himself or for himself and another. (65-3-29 (e) NMSA 1935 Comp.)
2. If the answer to question one is "no," have the interests of all the owners been consolidated by communitization agreement or otherwise? YES ☐ NO ☐ If answer is "yes," Type of Consolidation _____
3. If the answer to question two is "no," list all the owners and their respective interests below:

Owner	Land Description

JUL 5 1961

U. S. GEOLOGICAL SURVEY
ARTESIA, NEW MEXICO

SECTION B



CERTIFICATION

I hereby certify that the information in SECTION A above is true and complete to the best of my knowledge and belief.

ORIGINAL SIGNED


Name
J. M. RUSSELL

Position
Area Production Manager

Company
Gulf Oil Corporation

Date
7-3-61

I hereby certify that the information shown on the plat in SECTION B was plotted from field notes of actual surveys made by **676** or under my supervision and that the same is true and correct to the best of my knowledge and belief.



Date Surveyed
6-15-61

Registered Professional Engineer and/or Land Surveyor, **JOHN W. WEST**

John W. West

Certificate No.
N.M. - P.E. & L.S. NO. 676

0 330 660 990 1320 1650 1980 2310 2640 2000 1500 1000 500 0