

RECEIVED

MAR 13 1962

O. O. S.
ARTESIA, NEW MEXICO

Drawer 1857
Roswell, New Mexico

March 12, 1962

Burleson & Huff
Box 935
Midland, Texas

Gentlemen:

Your Notice of Intention to Drill well No. 3 Kenwood Federal (copy attached) in the NW1/4 sec. 18, T. 18 S., R. 31 E., N.M.P.M., Eddy County, New Mexico, lease Las Cruces 029393(f), has been forwarded to this office for approval.

Pursuant to authority delegated to me by the Director, Geological Survey, on March 2, 1962, I hereby approve the Notice of Intention to Drill well No. 3 Kenwood Federal to a depth of 3,600 feet to test the Queen sand.

Please notify the District Engineer, Geological Survey, Drawer B, Artesia, New Mexico, in sufficient time for a representative to witness all cementing operations.

Very truly yours,

(Orig.Sgd.) CARL C. TRAYWICK

CARL C. TRAYWICK
Acting Regional Oil and Gas Supervisor

Copy to: Washington
Mining Branch (2)
NEOCC-Artesia (2) (w/2 cys Notice) ✓
Artesia (w/cy Notice and Desig. Op.)
Roswell Office copy

Page 1 of 1

Page 1 of 1

Page 1 of 1

Page 1 of 1

Page 1 of 1

Page 1 of 1

Page 1 of 1

Page 1 of 1

Page 1 of 1

Page 1 of 1

Page 1 of 1

Page 1 of 1

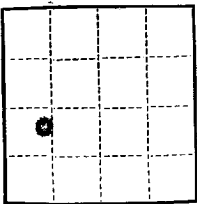
Page 1 of 1

Page 1 of 1

Page 1 of 1

Page 1 of 1

Page 1 of 1



(SUBMIT IN TRIPLICATE)

UNITED STATES
DEPARTMENT OF THE INTERIOR
GEOLOGICAL SURVEY

Land Office Santa Fe
Lease No. LO 029393(r)
Unit L

RECEIVED
30-015-05579

SUNDRY NOTICES AND REPORTS ON WELLS

NOTICE OF INTENTION TO DRILL.....	<input checked="" type="checkbox"/>	SUBSEQUENT REPORT OF WATER SHUT-OFF.....	
NOTICE OF INTENTION TO CHANGE PLANS.....		SUBSEQUENT REPORT OF SHOOTING OR ACIDIZING.....	
NOTICE OF INTENTION TO TEST WATER SHUT-OFF.....		SUBSEQUENT REPORT OF ALTERING CASING.....	
NOTICE OF INTENTION TO RE-DRILL OR REPAIR WELL.....		SUBSEQUENT REPORT OF RE-DRILLING OR REPAIR.....	
NOTICE OF INTENTION TO SHOOT OR ACIDIZE.....		SUBSEQUENT REPORT OF ABANDONMENT.....	
NOTICE OF INTENTION TO PULL OR ALTER CASING.....		SUPPLEMENTARY WELL HISTORY.....	
NOTICE OF INTENTION TO ABANDON WELL.....			

(INDICATE ABOVE BY CHECK MARK NATURE OF REPORT, NOTICE, OR OTHER DATA)

February 19, 1962

Well No. 3 Kenwood Federal is located 1650 ft. from N line and 660 ft. from E line of sec. 18
N 1/2 Sec. 18 18 South 31 South N.M.P.M.
(1/4 Sec. and Sec. No.) (Twp.) (Range) (Meridian)
Undesignated Lady New Mexico
(Field) (County or Subdivision) (State or Territory)

The elevation of the derrick floor above sea level is _____ ft.

DETAILS OF WORK

(State names of and expected depths to objective sands; show sizes, weights, and lengths of proposed casings; indicate mudding jobs, cementing points, and all other important proposed work)

Well will be drilled with rotary. Set 24 lb. 8-5/8" casing in top of salt at approximately 700 feet and circulate cement with about 300 sacks. Drill to total depth of 3600 feet to test Queen sand. 9 1/2 lb. J-55 4 1/2" pipe will be run to total depth with pipe cemented back to base of salt with approximately 150 sacks. Pipe will be perforated opposite pay zone and section fractured.

RECEIVED

FEB 23 1962

U.S. GEOLOGICAL SURVEY

I understand that this plan of work must receive approval in writing by the Geological Survey before operations may be commenced.

Company Barleson & Huff
Box 935
Address Midland, Texas

By [Signature]
Title Partner

NEW MEXICO OIL CONSERVATION COMMISSION
WELL LOCATION AND ACREAGE DEDICATION PLAT

FORM C-128
Revised 5/1/57

RECEIVED

SEE INSTRUCTIONS FOR COMPLETING THIS FORM ON THE REVERSE SIDE

MAR 1 1962

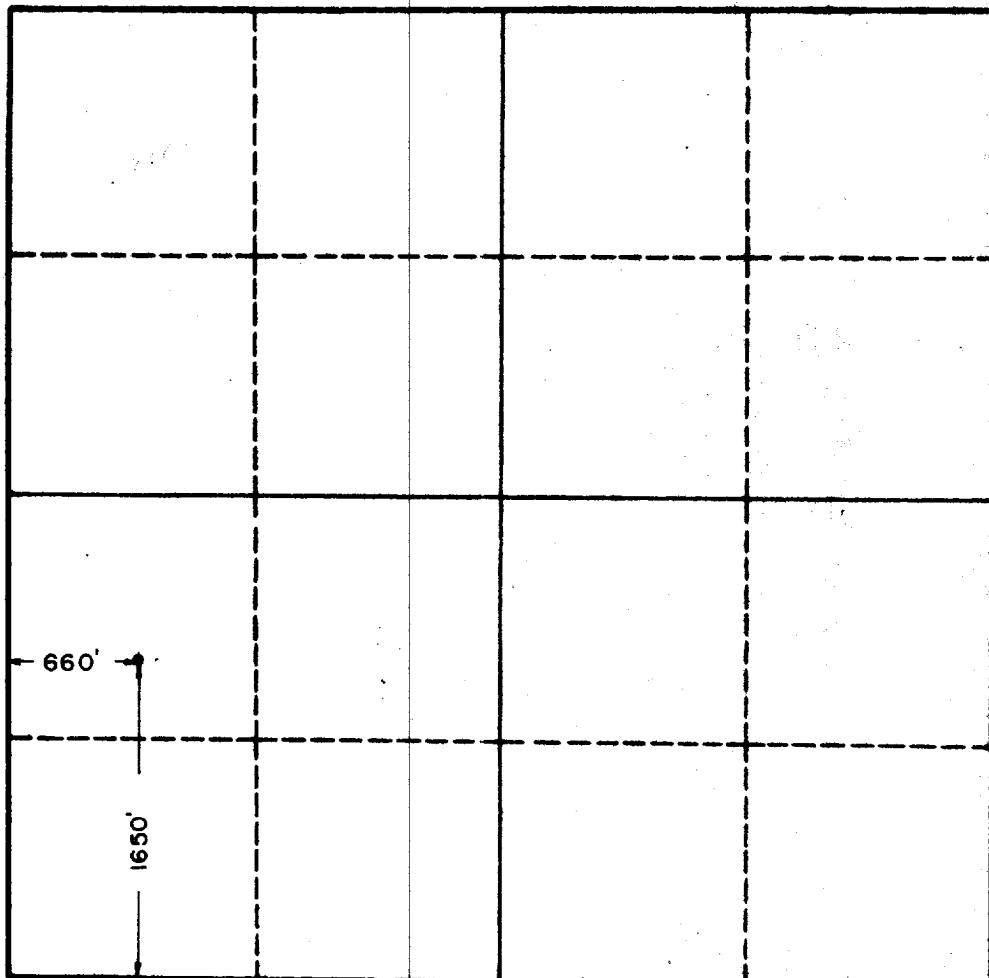
SECTION A

Operator BURLESON & HUFF		Lease KENWOOD FEDERAL		Well No. ARTESIA, N.M.
Unit Letter 1	Section 18	Township 18 SOUTH	Range 31 EAST	County RODNEY COUNTY
Actual Postage Location of Well: 1650 feet from the SOUTH line and 660 feet from the WEST line				
Ground Level Elev. 3651.00	Producing Formation CRETA	Pool Undesignated	Dedicated Acreage: 34.69 Acres	

1. Is the Operator the only owner in the dedicated acreage outlined on the plat below? YES ☒ NO ☐ ("Owner" means the person who has the right to drill into and to produce from any pool and to appropriate the production either for himself or for himself and another. (63-3-29 (e) NMSA 1955 Comp.)
2. If the answer to question one is "no," have the interests of all the owners been consolidated by communization agreement or otherwise? YES ☐ NO ☐ If answer is "yes," Type of Consolidation _____
3. If the answer to question two is "no," list all the owners and their respective interests below:

Owner	Land Description
	Lot 3, Sec. 18, T-18-S, R-31-E,
	RODNEY County, New Mexico

SECTION B




RECEIVED

CERTIFICATION
FEB 23 1962

I hereby certify that the information in SECTION A above is true and complete to the best of my knowledge and belief.

Name John W. West
Position Partner
Company Burleson & Huff
Date February 19, 1962

I hereby certify that the well location shown on the plat in SECTION B was plotted from field **676** of acres surveyed made by me or under my supervision, and that the same is true and correct to the best of my knowledge and belief.



Date Surveyed FEBRUARY 6, 1962
Registered Professional Engineer and/or Land Surveyor, JOHN W. WEST
Certificate No. JOHN W. WEST
N.M. - P.E. & L.S. NO. 676