

(SUBMIT IN TRIPLICATE)

UNITED STATES
DEPARTMENT OF THE INTERIOR
GEOLOGICAL SURVEY

Land Office
Lease No. **41-025770-1**
Unit

SUNDRY NOTICES AND REPORTS ON WELLS

NOTICE OF INTENTION TO DRILL.....	<input checked="" type="checkbox"/>	SUBSEQUENT REPORT OF WATER SHUT-OFF.....	
NOTICE OF INTENTION TO CHANGE PLANS.....		SUBSEQUENT REPORT OF SHOOTING OR ACIDIZING.....	
NOTICE OF INTENTION TO TEST WATER SHUT-OFF.....		SUBSEQUENT REPORT OF ALTERING CASING.....	
NOTICE OF INTENTION TO RE-DRILL OR REPAIR WELL.....		SUBSEQUENT REPORT OF RE-DRILLING OR REPAIR.....	
NOTICE OF INTENTION TO SHOOT OR ACIDIZE.....		SUBSEQUENT REPORT OF ABANDONMENT.....	
NOTICE OF INTENTION TO PULL OR ALTER CASING.....		SUPPLEMENTARY WELL HISTORY.....	
NOTICE OF INTENTION TO ABANDON WELL.....			

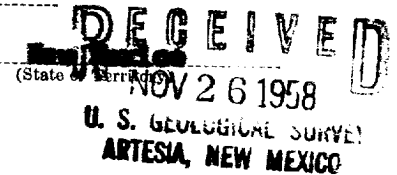
(INDICATE ABOVE BY CHECK MARK NATURE OF REPORT, NOTICE, OR OTHER DATA)

Federal Leases et al "C" November 18 , 1958

Well No. 1 is located 660 ft. from S line and 660 ft. from E line of sec. 21

SE/4 SE/4 Sec 21 18-S 11-S RUPN
(¼ Sec. and Sec. No.) (Twp.) (Range) (Meridian)

Undesignated 1847
(Field) (County or Subdivision)



The elevation of the derrick floor above sea level is ft.

DETAILS OF WORK

(State names of and expected depths to objective sands; show sizes, weights, and lengths of proposed casings; indicate mudding jobs, cementing points, and all other important proposed work)

It is proposed to drill to approximately 5300' with rotary tools and complete in the Delaware sand.

Proposed casing program is as follows:

<u>Hole Size</u>	<u>Casing Size</u>	<u>Weight/Foot</u>	<u>Feet</u>	<u>New or Secondhand</u>	<u>Blocks Cement</u>
11"	8-5/8"	24#	2000	New	1000
7-7/8"	4-3/2"	9.50#	5300	New	2500

I understand that this plan of work must receive approval in writing by the Geological Survey before operations may be commenced.

Company Gulf Oil Corporation

Address Box 2167

Elbe, New Mexico

ORIGINAL STORED

By J. M. RUSSELL

Title Asst. Area Production Supt.

NEW MEXICO OIL CONSERVATION COMMISSION
Well Location and Acreage Dedication Plat

Section A.

Date 11/17/58

Operator Gulf Oil Corp. Lease Federal Keohane etal "C"
Well No. 1 Unit Letter P Section 21 Township 18 S Range 31 E NMPM
Located 660 Feet From South Line, 660 Feet From East Line
County Eddy C. L. Elevation 3643.28 Dedicated Acreage 40 Acres
Name of Producing Formation Delaware Pool Undesignated

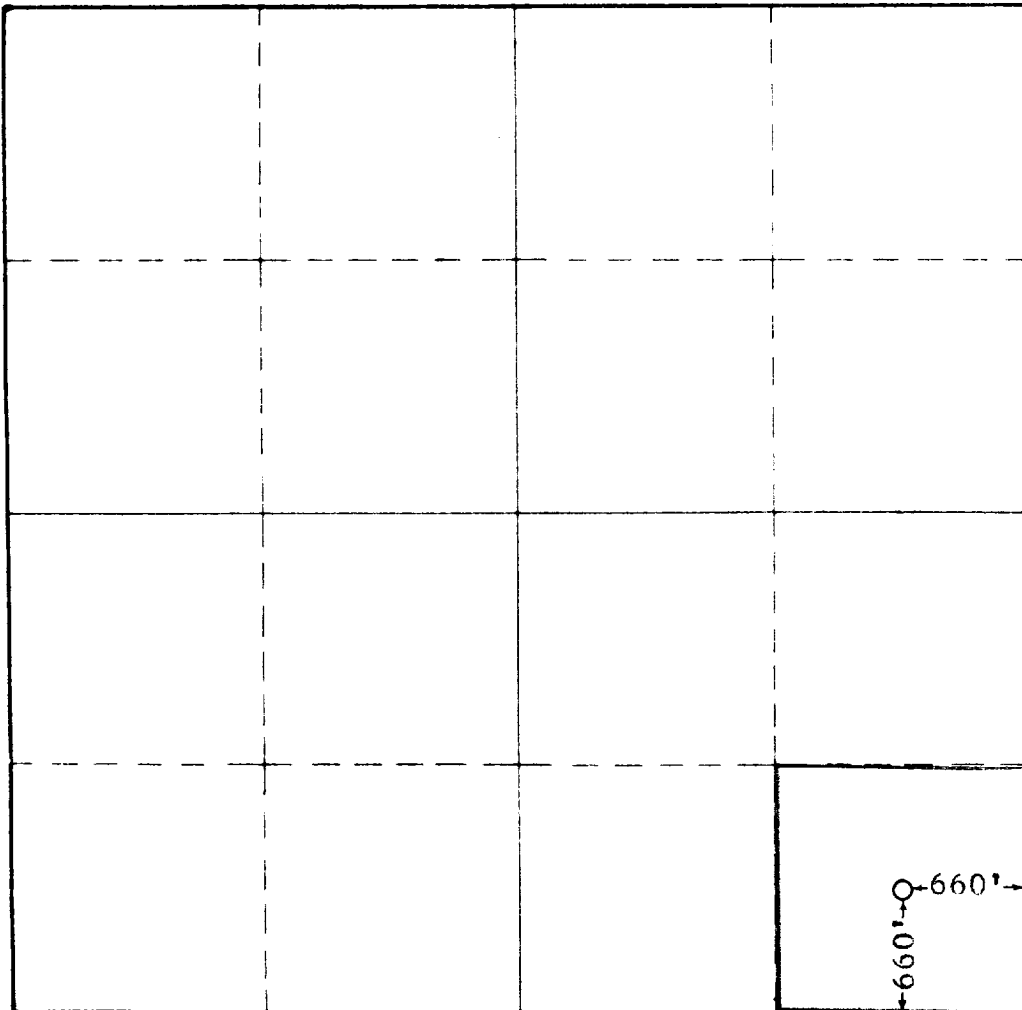
1. Is the Operator the only owner* in the dedicated acreage outlined on the plat below?
Yes No .
2. If the answer to question one is "no," have the interests of all the owners been consolidated by communitization agreement or otherwise? Yes No . If answer is "yes," Type of Consolidation _____
3. If the answer to question two is "no," list all the owners and their respective interests below:

Owner

Land Description

RECEIVED
NOV 26 1958
NATIONAL SURVEY
ARIZONA, NEW MEXICO

Section B



This is to certify that the information in Section A above is true and complete to the best of my knowledge and belief.

Gulf Oil Corporation
(Operator)

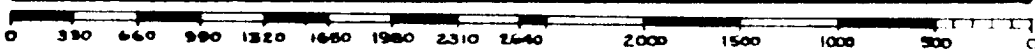
W. Russell
(Representative)

Box 2167, Hobbs, N. M.
Address

This is to certify that the well location shown on the plat in Section B was plotted from field notes of actual surveys made by me or under my supervision and that the same is true and correct to the best of my knowledge and belief.

Date Surveyed 11/18/58

John W. West
Registered Professional
Engineer and/or Land Surveyor.



(See instructions for completing this form on the reverse side)

Certificate No. 676