

Form 9-331a  
(Feb. 1961)

(SUBMIT IN TRIPLICATE)


Land Office New MexicoLease No. W-055648

Unit \_\_\_\_\_

UNITED STATES  
DEPARTMENT OF THE INTERIOR  
GEOLOGICAL SURVEY

RECEIVED

DEC 8 1961

SUNDRY NOTICES AND REPORTS ON WELLS D. C. C.

ARTERIA, DECEASE

NOTICE OF INTENTION TO DRILL <u>Amended</u>	<input checked="" type="checkbox"/>	SUBSEQUENT REPORT OF WATER SHUT-OFF	
NOTICE OF INTENTION TO CHANGE PLANS	<input checked="" type="checkbox"/>	SUBSEQUENT REPORT OF SHOOTING OR ACIDIZING	
NOTICE OF INTENTION TO TEST WATER SHUT-OFF		SUBSEQUENT REPORT OF ALTERING CASING	
NOTICE OF INTENTION TO RE-DRILL OR REPAIR WELL		SUBSEQUENT REPORT OF RE-DRILLING OR REPAIR	
NOTICE OF INTENTION TO SHOOT OR ACIDIZE		SUBSEQUENT REPORT OF ABANDONMENT	
NOTICE OF INTENTION TO PULL OR ALTER CASING		SUPPLEMENTARY WELL HISTORY	
NOTICE OF INTENTION TO ABANDON WELL			

Changing Footage + location + depth

(INDICATE ABOVE BY CHECK MARK NATURE OF REPORT, NOTICE, OR OTHER DATA)

December 4, 1961

Federal Keohane et al "A"

Well No. 2 is located 1980 ft. from [S] line and 660 ft. from [W] line of sec. 28

NW/4, SW/4, 28 18-8 31-8 N/M

(1/4 Sec. and Sec. No.)

(Twp.)

(Range)

(Meridian)

Sugar

(Field)

Edgy

(County or Subdivision)

New Mexico

(State or Territory)

The elevation of the derrick floor above sea level is 3643 ft.

## DETAILS OF WORK

(State names of and expected depths to objective sands; show sizes, weights, and lengths of proposed casings; indicate mudding jobs, cementing points, and all other important proposed work)

CORRECTED REPORT. FORM 9331a, DATED NOVEMBER 3, 1961, SHOWED INCORRECT LOCATION AND PROPOSED DEPTH.

It is proposed to drill to approximately 3700' with Rotary Tools and complete in Queen Formation.

Hole Size	Csg. Size	WT/Lb.	New or SH	Depth	Cement
11"	8 5/8"	21 1/2	SH	900'	Circulate
7-7/8"	4-1/2"	9.5#	New	3700'	Circulate

I understand that this plan of work must receive approval in writing by the Geological Survey before operations may be commenced.

Company Gulf Oil CorporationAddress Box 2167,Hobbs, New Mexico

ORIGINAL SIGNED

-BY-

J. M. RUSSELL

By \_\_\_\_\_

Title Area Production Manager

NEW MEXICO OIL CONSERVATION COMMISSION  
WELL LOCATION AND ACREAGE DEDICATION PLAT

FORM C-128  
Revised 5/1/57

SEE INSTRUCTIONS FOR COMPLETING THIS FORM ON THE REVERSE SIDE

SECTION A

Operator <b>GULF OIL CORPORATION</b>		Lease <b>FEDERAL KEONANE ET AL "A"</b>		Well No. <b>2</b>
Unit Letter <b>L</b>	Section <b>28</b>	Township <b>18 SOUTH</b>	Range <b>31 EAST</b>	County <b>EDDY</b>
Actual Footage Location of Well: <b>1980</b> feet from the <b>SOUTH</b> line and <b>660</b> feet from the <b>WEST</b> line				
Ground Level Elev. <b>3643.16</b>	Producing Formation <b>Sagart</b>	Pool <b>Sagart</b>	Dedicated Acreage: <b>40</b> Acres	

1. Is the Operator the only owner in the dedicated acreage outlined on the plat below? YES ☒ NO \_\_\_\_ ("Owner" means the person who has the right to drill into and to produce from any pool and to appropriate the production either for himself or for himself and another. (65-3-29 (e) NMSA 1935 Comp.)
2. If the answer to question one is "no," have the interests of all the owners been consolidated by communitization agreement or otherwise? YES \_\_\_\_ NO \_\_\_\_ . If answer is "yes," Type of Consolidation \_\_\_\_
3. If the answer to question two is "no," list all the owners and their respective interests below:

Owner	Land Description

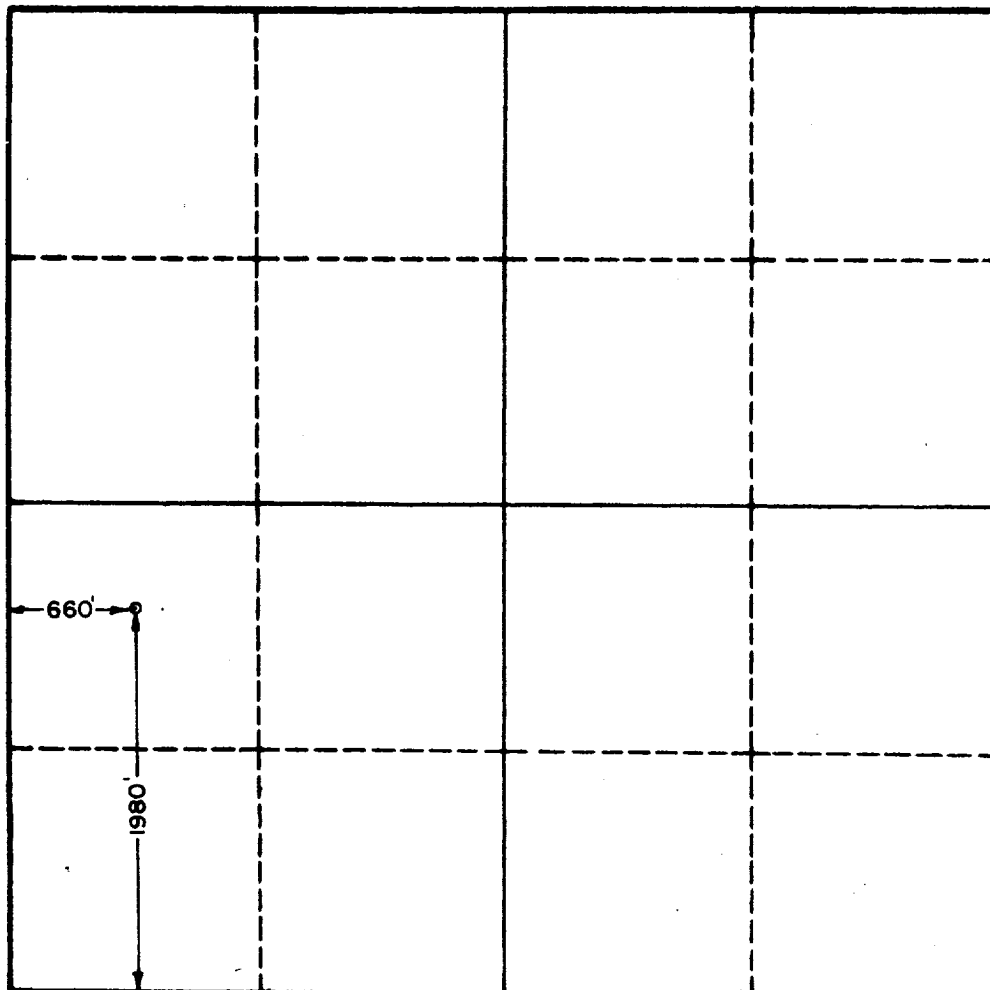
RECEIVED

DEC 5 1961

U. S. GEOLOGICAL SURVEY

ARTESIA, NEW MEXICO  
CERTIFICATION

SECTION B




I hereby certify that the information in SECTION A above is true and complete to the best of my knowledge and belief.

PERSONAL SIGNATURE

Name	<b>J. M. RUSSELL</b>
Position	<b>Area Production Manager</b>
Company	<b>Gulf Oil Corporation</b>
Date	<b>December 4, 1961</b>

I hereby certify that the well location shown on the plat in SECTION B was plotted from field notes of actual survey made by me or under my supervision and that the same is true and correct to the best of my knowledge and belief.



Date Surveyed	<b>11/29/61</b>
Registered Professional Engineer and/or Land Surveyor, <b>JOHN W. WEST</b>	
<i>John W. West</i>	
Certificate No.	<b>N. M. - P. E. &amp; L. S. NO. 678</b>