

WESTWATER CORPORATION

TELEPHONE MUTUAL 2-0311
1007 MIDLAND SAVINGS AND LOAN BUILDING
MIDLAND, TEXAS

November 16, 1960

RECEIVED

NOV 18 1960

O. M. M. F.
ARTESIA OFFICE

Re: Westwater Corporation, State
"32", Well No. 1, Unit B,
Sec. 32, T-18-S, R-31-E,
Eddy County, New Mexico

Oil Conservation Commission
Box 871
Santa Fe, New Mexico

Attention: Mr. A. L. Porter, Jr., Secretary & Director

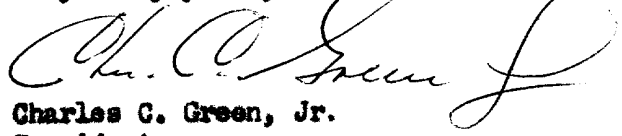
Gentlemen:

Enclosed herewith is "Application for Dual Completion" for the above captioned well on which the operator requests administrative approval. Attached to the application are the required diagrammatic sketch, plat, waivers and electrical log of this well, reflecting that the well will be completed in such a manner as to permit the production of oil from an undesignated Yates Pool and production of oil from the North Shugart-Queen Grayburg Pool through parallel strings of 2-1/16" tubing installed within a string of 5-1/2" casing set at total depth.

The operator also requests permission to commingle the oil in common storage above ground from the separate zones, this request being included in the letters of waiver from the offset operators. The owner interests at all depths are identical in this well.

Providing that all requirements are satisfied herewith for administrative approval, your courtesy and consideration in granting permission for the dual completion and for the commingling of oil from the two zones in common storage will be appreciated as soon as possible under the minimum waiting period.

Very truly yours,


Charles C. Green, Jr.
President

CCG/vp
cc: OCC, Artesia, N.M.

RECEIVED

NOV 1951 850

RECEIVED

WESTWATER CORPORATION

TELEPHONE MUTUAL 2-0311

1007 MIDLAND SAVINGS AND LOAN BUILDING

MIDLAND, TEXAS

November 14, 1951

Mr. J. B. ...
Mr. J. B. ...
Mr. J. B. ...
Mr. J. B. ...

Dear Sirs:

Reference is made to your letter of November 1, 1951.

Very truly yours,

The enclosed report is a summary of the results of the investigation conducted by the Texas Department of Insurance, Bureau of Investigation, in connection with the alleged fraud in the operation of the Westwater Corporation. The report is being furnished to you for your information and for the use of your office.

The report also contains a list of the names of the persons who are alleged to have been involved in the operation of the Westwater Corporation. It is suggested that you may wish to contact these persons and attempt to determine the truth of the allegations.

Very truly yours,
J. B. ...
J. B. ...

J. B. ...
J. B. ...
J. B. ...

cc: Mr. ...
cc: Mr. ...

NEW MEXICO OIL CONSERVATION COMMISSION

SANTA FE, NEW MEXICO

7-3-58

APPLICATION FOR DUAL COMPLETION

| | | | | |
|--|------------------|---------------------------|-------------------------|----------------------------------|
| Field Name Undesignated | | County Eddy | | Date November 16, 1960 |
| Operator Westwater Corporation | | Lease State #32 | | Well No. 1 |
| Location of Well | Unit B | Section 32 | Township 18-S | Range 31-E |

1. Has the New Mexico Oil Conservation Commission heretofore authorized the dual completion of a well in these same pools or in the same zones within one mile of the subject well? YES ☒ NO ☐
2. If answer is yes, identify one such instance: Order No. **B-1807**; Operator, Lease, and Well No.:

Chambers & Kennedy, Monterey-State, Well No. 3

| 3. The following facts are submitted: | Upper Zone | Lower Zone |
|--|----------------|----------------------------|
| a. Name of reservoir | Daton | Grayburg |
| b. Top and Bottom of Pay Section (Perforations) | 2622-34 | 3477-86 3649-60 |
| c. Type of production (Oil or Gas) | Oil | Oil |
| d. Method of Production (Flowing or Artificial Lift) | Flowing | Pumping |

4. The following are attached. (Please mark YES or NO)

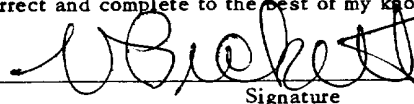
- Yes** a. Diagrammatic Sketch of the Dual Completion, showing all casing strings, including size and setting, top of cement, perforated intervals, tubing strings, including diameters and setting depth, location and type of packers and side door chokes, and such other information as may be pertinent.
- Yes** b. Plat showing the location of all wells on applicant's lease, all offset wells on offset leases, and the names and addresses of operators of all leases offsetting applicant's lease.
- Yes** c. Waivers consenting to such dual completion from each offset operator, or in lieu thereof, evidence that said offset operators have been furnished copies of the application.*
- Yes** d. Electrical log of the well or other acceptable log with tops and bottoms of producing zones and intervals of perforation indicated thereon. (If such log is not available at the time application is filed, it shall be submitted as provided by Rule 112-A.)

5. List all offset operators to the lease on which this well is located together with their correct mailing address.

Chambers & Kennedy, Midland National Bank Bldg., Midland, Texas**Sanray Mid-Continent Oil Co., Wilco Bldg., Midland, Texas****Welch & Iverson, Box 1417, Artesia, New Mexico**

6. Were all operators listed in Item 5 above notified and furnished a copy of this application? YES ☒ NO ☐ . If answer is yes, give date of such notification **October 5, 1960** .

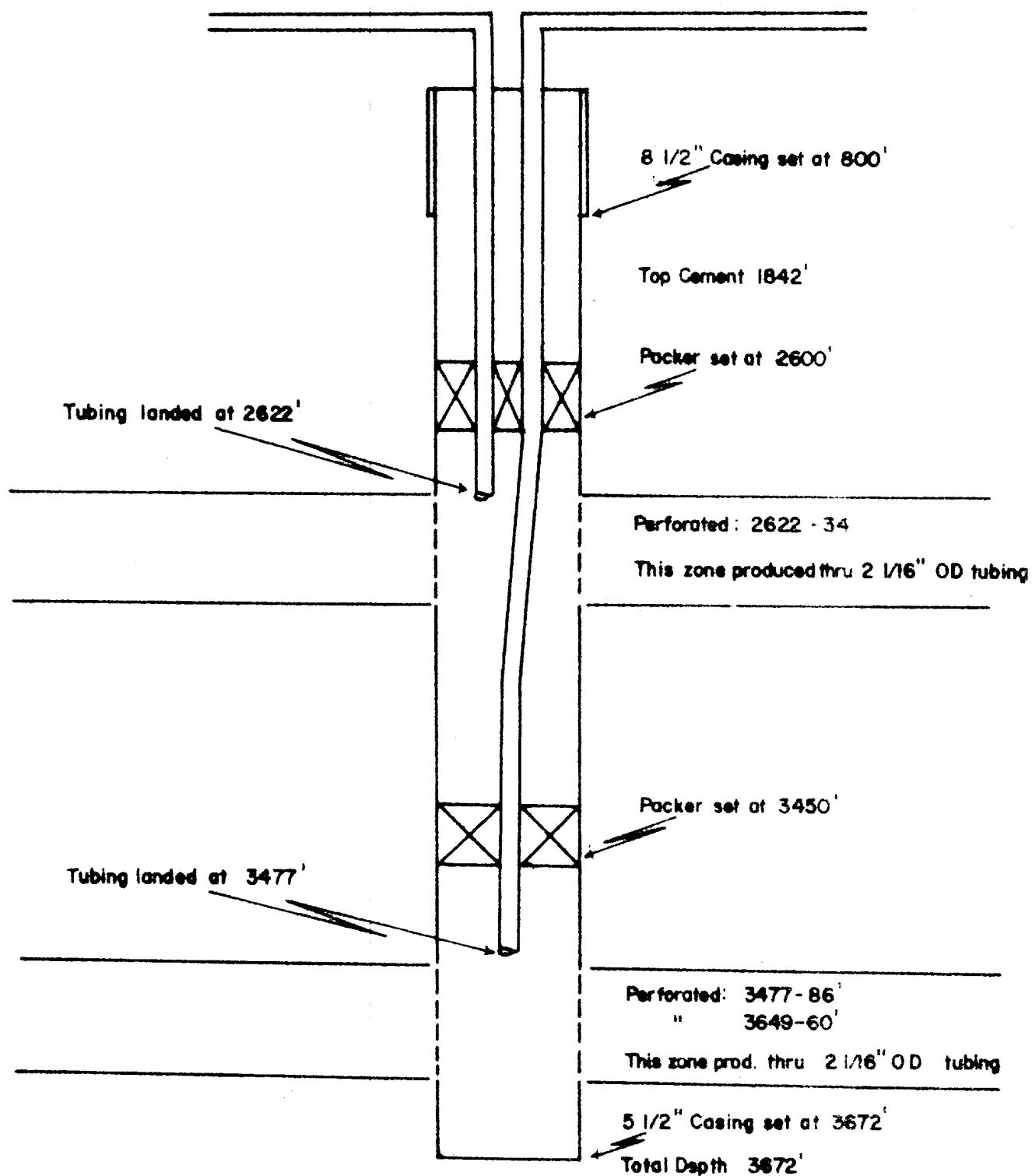
CERTIFICATE: I, the undersigned, state that I am the **Agent** of the **Westwater Corporation** (company), and that I am authorized by said company to make this report; and that this report was prepared under my supervision and direction and that the facts stated therein are true, correct and complete to the best of my knowledge.



Signature

- * Should waivers from all offset operators not accompany an application for administrative approval, the New Mexico Oil Conservation Commission will hold the application for a period of twenty (20) days from date of receipt by the Commission's Santa Fe office. If, after said twenty-day period, no protest nor request for hearing is received by the Santa Fe office, the application will then be processed.
- NOTE: If the proposed dual completion will result in an unorthodox well location and/or a non-standard perforation unit in either or both of the producing zones, then separate application for approval of the same should be filed simultaneously with this application.

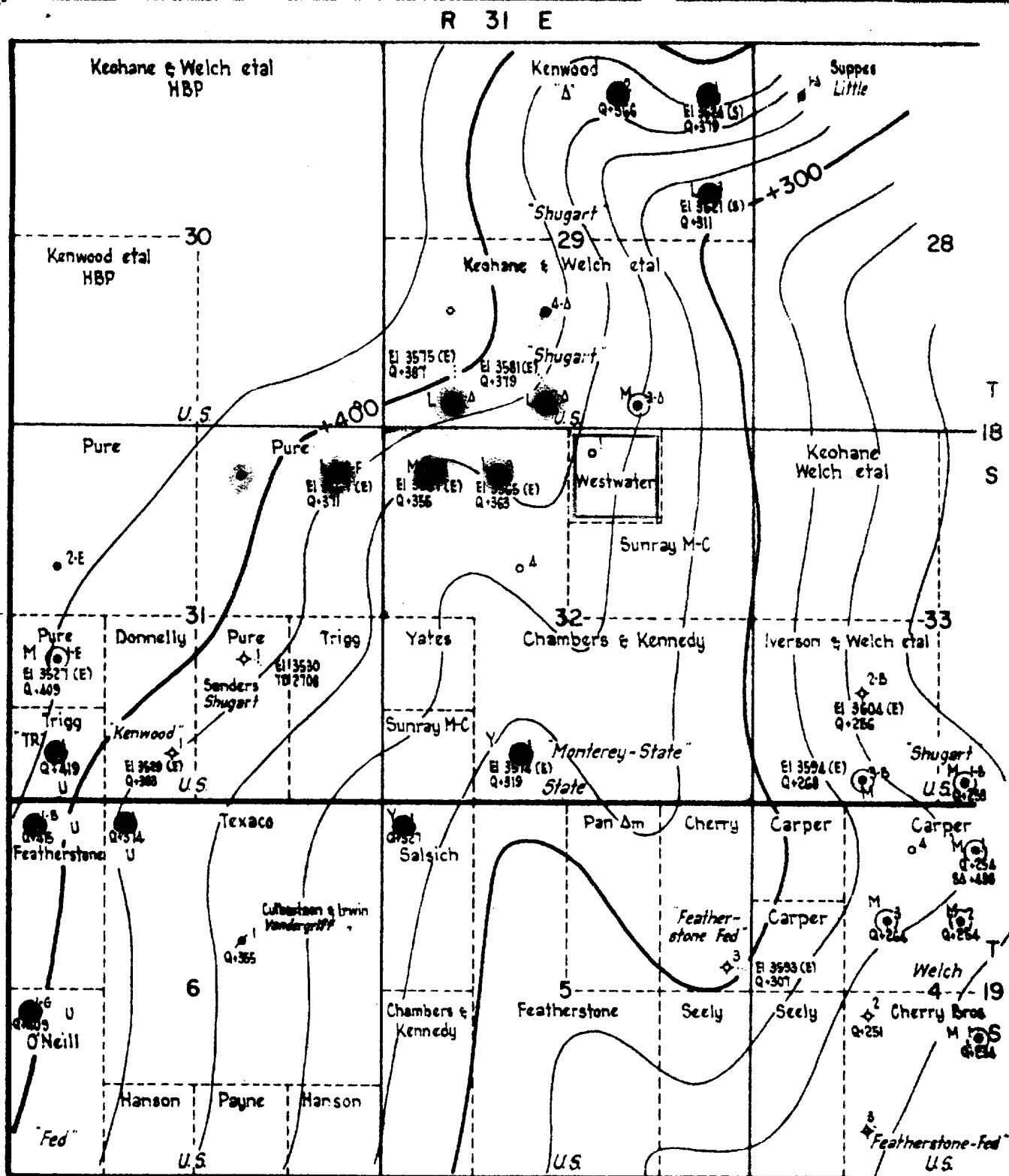
DIAGRAMATIC SKETCH SHOWING DUAL COMPLETION INSTALLATION



Operator: **WESTWATER CORP.**

Lease: **STATE No. 1 - "32"**

Location: **Sec. 32, T-10-S, R-31-E**
EDDY COUNTY, NEW MEXICO



WESTWATER CORPORATION

TELEPHONE METER 2-0311

1007 MIDLAND SAVINGS AND LOAN BUILDING

MIDLAND, TEXAS

September 30, 1940

Re: Westwater Corporation,
State "X" Lease, Well
No. 1, Sec. 32, T-12-S,
R-11-E, Midy County, N.M.

Chambers & Kennedy
Midland National Bank Bldg.
Midland, Texas

Gentlemen:

We are making application to the New Mexico Oil Conservation Commission for permission to drill complete the State assigned well as a completion and later produce. It is our intention to run parallel strings of 2-1/2" tubing with Baker Perforative Packer in 30" casing.

In order to facilitate the approval of the dual completion application, we request your waiver on this completion. We are also requesting from the Commission permission to combine the oil from both zones in a common test battery inasmuch as the impurities in both zones are identical. The location of the above well is 30" SEC 32 & 30" SEC 32 of Section 32.

Please indicate, as an offset operator, your waiver of any objection to the above mentioned dual completion by signing the original and two copies in the space provided below and returning them to us in the enclosed envelope. Please retain one copy for your files.

Your courtesy and cooperation in regard to this matter are appreciated.

Very truly yours,

Charles C. Green, Jr.
Charles C. Green, Jr.
President

CCG/SL/vp

WAIVER:

CHAMBERS & KENNEDY

RE

1007

WESTWATER CORPORATION

TELEPHONE MUTUAL 2-0311

1007 MIDLAND SAVINGS AND LOAN BUILDING
MIDLAND, TEXAS

October 5, 1960

Re: Westwater Corporation,
State "32" lease, Well
No. 1, Sec. 32, T-18-S,
R-31-E, Eddy County, N.M.

Welch & Iverson
Box 1417
Artesia, New Mexico

Attention: Mr. V. F. Welch

Gentlemen:

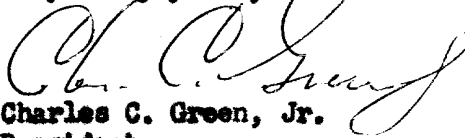
We are making application to the New Mexico Oil Conservation Commission to grant us permission to dually complete the above captioned well as a Grayburg and Yates producer. We are also requesting from the Commission permission to commingle the oil in a common tank battery inasmuch as the interests in both zones are identical. It is our intention to use in this well parallel strings of 2-1/16" tubing with Baker Positive Packer in 5 1/2" casing.

In order to eliminate the waiting period for approval of the dual completion application, we ask your waiver on the completion. The location of the above well is 330' FNL & 2310' FEL of Section 32.

As offset operator, please indicate your waiver of any objection to the above mentioned dual completion by signing three copies in the space provided and returning them. Please retain one copy for your files.

Your cooperation in this regard will be appreciated.


Very truly yours,


Charles C. Green, Jr.
President

CCG/SK/vp

WAIVER:

WELCH & IVERSON

By 
Title Partner

100-443887-100

WESTWATER CORPORATION

TELEPHONE MUTUAL 2-0311

1007 MIDLAND SAVINGS AND LOAN BUILDING

MIDLAND, TEXAS

September 30, 1960

Re: Westwater Corporation,
State "32" lease, Well
No. 1, Sec. 32, T-18-S,
R-31-E, Eddy County, N.M.

Sunray Mid-Continent Oil Co.
Wilco Building
Midland, Texas

Gentlemen:

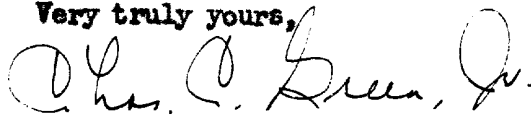
We are making application to the New Mexico Oil Conservation Commission for permission to dually complete the above captioned well as a Grayburg and Yates producer. It is our intention to use parallel strings of 2-1/16" tubing with Baker Positive Packer in 5 1/2" casing.

In order to facilitate the approval of the dual completion application, we request your waiver on this completion. We are also requesting from the Commission permission to commingle the oil from both zones in a common tank battery inasmuch as the interests in both zones are identical. The location of the above well is 330' FNL & 2310' FEL of Section 32.

Please indicate, as an offset operator, your waiver of any objection to the above mentioned dual completion by signing the original and two copies in the space provided below and returning them to us in the enclosed envelope. Please retain one copy for your files.

Your courtesy and cooperation in regard to this matter are appreciated.


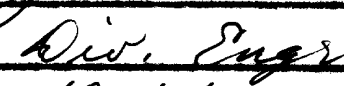
Very truly yours,


Charles C. Green, Jr. *me*
President

CCG/SK/vp

WAIVER:

SUNRAY MID-CONTINENT OIL CO.

By 
Title 
10-4-60

[illegible][illegible]

ALL INFORMATION CONTAINED
HEREIN IS UNCLASSIFIED
DATE 10/10/2001 BY 60322 UCBAW

[illegible][illegible]

1. The purpose of this document is to provide information regarding the activities of the [redacted] and to provide information regarding the activities of the [redacted].

...and in review of the
... ..
... ..
... ..
... ..
... ..

[illegible]

1997, 1998, 1999, 2000, 2001, 2002, 2003, 2004, 2005, 2006, 2007, 2008, 2009, 2010, 2011, 2012, 2013, 2014, 2015, 2016, 2017, 2018, 2019, 2020, 2021, 2022, 2023, 2024, 2025, 2026, 2027, 2028, 2029, 2030, 2031, 2032, 2033, 2034, 2035, 2036, 2037, 2038, 2039, 2040, 2041, 2042, 2043, 2044, 2045, 2046, 2047, 2048, 2049, 2050, 2051, 2052, 2053, 2054, 2055, 2056, 2057, 2058, 2059, 2060, 2061, 2062, 2063, 2064, 2065, 2066, 2067, 2068, 2069, 2070, 2071, 2072, 2073, 2074, 2075, 2076, 2077, 2078, 2079, 2080, 2081, 2082, 2083, 2084, 2085, 2086, 2087, 2088, 2089, 2090, 2091, 2092, 2093, 2094, 2095, 2096, 2097, 2098, 2099, 2100, 2101, 2102, 2103, 2104, 2105, 2106, 2107, 2108, 2109, 2110, 2111, 2112, 2113, 2114, 2115, 2116, 2117, 2118, 2119, 2120, 2121, 2122, 2123, 2124, 2125, 2126, 2127, 2128, 2129, 2130, 2131, 2132, 2133, 2134, 2135, 2136, 2137, 2138, 2139, 2140, 2141, 2142, 2143, 2144, 2145, 2146, 2147, 2148, 2149, 2150, 2151, 2152, 2153, 2154, 2155, 2156, 2157, 2158, 2159, 2160, 2161, 2162, 2163, 2164, 2165, 2166, 2167, 2168, 2169, 2170, 2171, 2172, 2173, 2174, 2175, 2176, 2177, 2178, 2179, 2180, 2181, 2182, 2183, 2184, 2185, 2186, 2187, 2188, 2189, 2190, 2191, 2192, 2193, 2194, 2195, 2196, 2197, 2198, 2199, 2200, 2201, 2202, 2203, 2204, 2205, 2206, 2207, 2208, 2209, 2210, 2211, 2212, 2213, 2214, 2215, 2216, 2217, 2218, 2219, 2220, 2221, 2222, 2223, 2224, 2225, 2226, 2227, 2228, 2229, 2230, 2231, 2232, 2233, 2234, 2235, 2236, 2237, 2238, 2239, 2240, 2241, 2242, 2243, 2244, 2245, 2246, 2247, 2248, 2249, 2250, 2251, 2252, 2253, 2254, 2255, 2256, 2257, 2258, 2259, 2260, 2261, 2262, 2263, 2264, 2265, 2266, 2267, 2268, 2269, 2270, 2271, 2272, 2273, 2274, 2275, 2276, 2277, 2278, 2279, 2280, 2281, 2282, 2283, 2284, 2285, 2286, 2287, 2288, 2289, 2290, 2291, 2292, 2293, 2294, 2295, 2296, 2297, 2298, 2299, 2300, 2301, 2302, 2303, 2304, 2305, 2306, 2307, 2308, 2309, 2310, 2311, 2312, 2313, 2314, 2315, 2316, 2317, 2318, 2319, 2320, 2321, 2322, 2323, 2324, 2325, 2326, 2327, 2328, 2329, 2330, 2331, 2332, 2333, 2334, 2335, 2336, 2337, 2338, 2339, 2340, 2341, 2342, 2343, 2344, 2345, 2346, 2347, 2348, 2349, 2350, 2351, 2352, 2353, 2354, 2355, 2356, 2357, 2358, 2359, 2360, 2361, 2362, 2363, 2364, 2365, 2366, 2367, 2368, 2369, 2370, 2371, 2372, 2373, 2374, 2375, 2376, 2377, 2378, 2379, 2380, 2381, 2382, 2383, 2384, 2385, 2386, 2387, 2388, 2389, 2390, 2391, 2392, 2393, 2394, 2395, 2396, 2397, 2398, 2399, 2400, 2401, 2402, 2403, 2404, 2405, 2406, 2407, 2408, 2409, 2410, 2411, 2412, 2413, 2414, 2415, 2416, 2417, 2418, 2419, 2420, 2421, 2422, 2423, 2424, 2425, 2426, 2427, 2428, 2429, 2430, 2431, 2432, 2433, 2434, 2435, 2436, 2437, 2438, 2439, 2440, 2441, 2442, 2443, 2444, 2445, 2446, 2447, 2448, 2449, 2450, 2451, 2452, 2453, 2454, 2455, 2456, 2457, 2458, 2459, 2460, 2461, 2462, 2463, 2464, 2465, 2466, 2467, 2468, 2469, 2470, 2471, 2472, 2473, 2474, 2475, 2476, 2477, 2478, 2479, 2480, 2481, 2482, 2483, 2484, 2485, 2486, 2487, 2488, 2489, 2490, 2491, 2492, 2493, 2494, 2495, 2496, 2497, 2498, 2499, 2500, 2501, 2502, 2503, 2504, 2505, 2506, 2507, 2508, 2509, 2510, 2511, 2512, 2513, 2514, 2515, 2516, 2517, 2518, 2519, 2520, 2521, 2522, 2523, 2524, 2525, 2526, 2527, 2528, 2529, 2530, 2531, 2532, 2533, 2534, 2535, 2536, 2537, 2538, 2539, 2540, 2541, 2542, 2543, 2544, 2545, 2546, 2547, 2548, 2549, 2550, 2551, 2552, 2553, 2554, 2555, 2556, 2557, 2558, 2559, 2560, 2561, 2562, 2563, 2564, 2565, 2566, 2567, 2568, 2569, 2570, 2571, 2572, 2573, 2574, 2575, 2576, 2577, 2578, 2579, 2580, 2581, 2582, 2583, 2584, 2585, 2586, 2587, 2588, 2589, 2590, 2591, 2592, 2593, 2594, 2595, 2596, 2597, 2598, 2599, 2600, 2601, 2602, 2603, 2604, 2605, 2606, 2607, 2608, 2609, 2610, 2611, 2612, 2613, 2614, 2615, 2616, 2617, 2618, 2619, 2620, 2621, 2622, 2623, 2624, 2625, 2626, 2627, 2628, 2629, 2630, 2631, 2632, 2633, 2634, 2635, 2636, 2637, 2638, 2639, 2640, 2641, 2642, 2643, 2644, 2645, 2646, 2647, 2648, 2649, 2650, 2651, 2652, 2653, 2654, 2655, 2656, 2657, 2658, 2659, 2660, 2661, 2662, 2663, 2664, 2665, 2666, 2667, 2668, 2669, 2670, 2671, 2672, 2673, 2674, 2675, 2676, 2677, 2678, 26

100

16. PHOTOGRAPH 1 photo

2004-4-13