


(SUBMIT IN TRIPLICATE)

Land Office **LAS CAVAS**
Lease No. **027392**
Unit _____



UNITED STATES
DEPARTMENT OF THE INTERIOR
GEOLOGICAL SURVEY

SUNDRY NOTICES AND REPORTS ON WELLS

NOTICE OF INTENTION TO DRILL	SUBSEQUENT REPORT OF WATER SHUT-OFF
NOTICE OF INTENTION TO CHANGE PLANS	SUBSEQUENT REPORT OF SHOOTING OR ACIDIZING
NOTICE OF INTENTION TO TEST WATER SHUT-OFF	SUBSEQUENT REPORT OF ALTERING CASING
NOTICE OF INTENTION TO RE-DRILL OR REPAIR WELL	SUBSEQUENT REPORT OF RE-DRILLING OR REPAIR
NOTICE OF INTENTION TO SHOOT OR ACIDIZE	SUBSEQUENT REPORT OF ABANDONMENT
NOTICE OF INTENTION TO PULL OR ALTER CASING	SUPPLEMENTARY WELL HISTORY
NOTICE OF INTENTION TO ABANDON WELL	

(INDICATE ABOVE BY CHECK MARK NATURE OF REPORT, NOTICE, OR OTHER DATA)

DECEMBER 29TH, 19**58**

5-HINKLE-"B"

Well No. _____ is located **2310** ft. from **N** line and **2310** ft. from **E** line of sec. **34**
3ENV Sec. 34 **18 S** **31 E** **N. M. P. M.**
(1/4 Sec. and Sec. No.) (Twp.) (Range) (Meridian)
(SHOGART) **EDDY** **NEW MEXICO**
(Field) (County or Subdivision) (State or Territory)

The elevation of the derrick floor above sea level is _____ ft.

DETAILS OF WORK

(State names of and expected depths to objective sands; show sizes, weights, and lengths of proposed casings; indicate mudding jobs, cementing points, and all other important proposed work)

EXPECT TO RUN APPROXIMATELY 900 FEET OF 8" CASING AND CEMENT WITH 50 SACKS.
EXPECT TO DRILL TO A TOTAL DEPTH OF APPROXIMATELY 4,000 FT., RUN 7 INCH CASING TO TOTAL DEPTH, CEMENT WITH 200 SACKS OF CEMENT, PERFORATE 7 INCH CASING AND SANDBAG.

RECEIVED
DEC 30 1958
GEOLOGICAL SURVEY
ARTESIA, NEW MEXICO

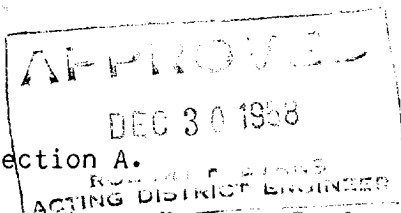
I understand that this plan of work must receive approval in writing by the Geological Survey before operations may be commenced.

KEOHANE SAUNDERS WELCH & IYERSON
Company **P. O. Box 1392**
Address **ARTESIA, NEW MEXICO.**

By
Title **AGENT**

NEW MEXICO OIL CONSERVATION COMMISSION

Well Location and Acreage Dedication Plat



Section A.

Date December 28, 1958

Operator Keohane, Sanders, Welch Lease Iverson
Well No. 5-B Unit Letter _____ Section 34 Township 18 South Range 31 East NMPM
Located 2310 Feet From North Line, 2310 Feet From West Line
County Eddy G. L. Elevation 3627 Dedicated Acreage _____ Acres
Name of Producing Formation _____ Pool Undersig. Shugart

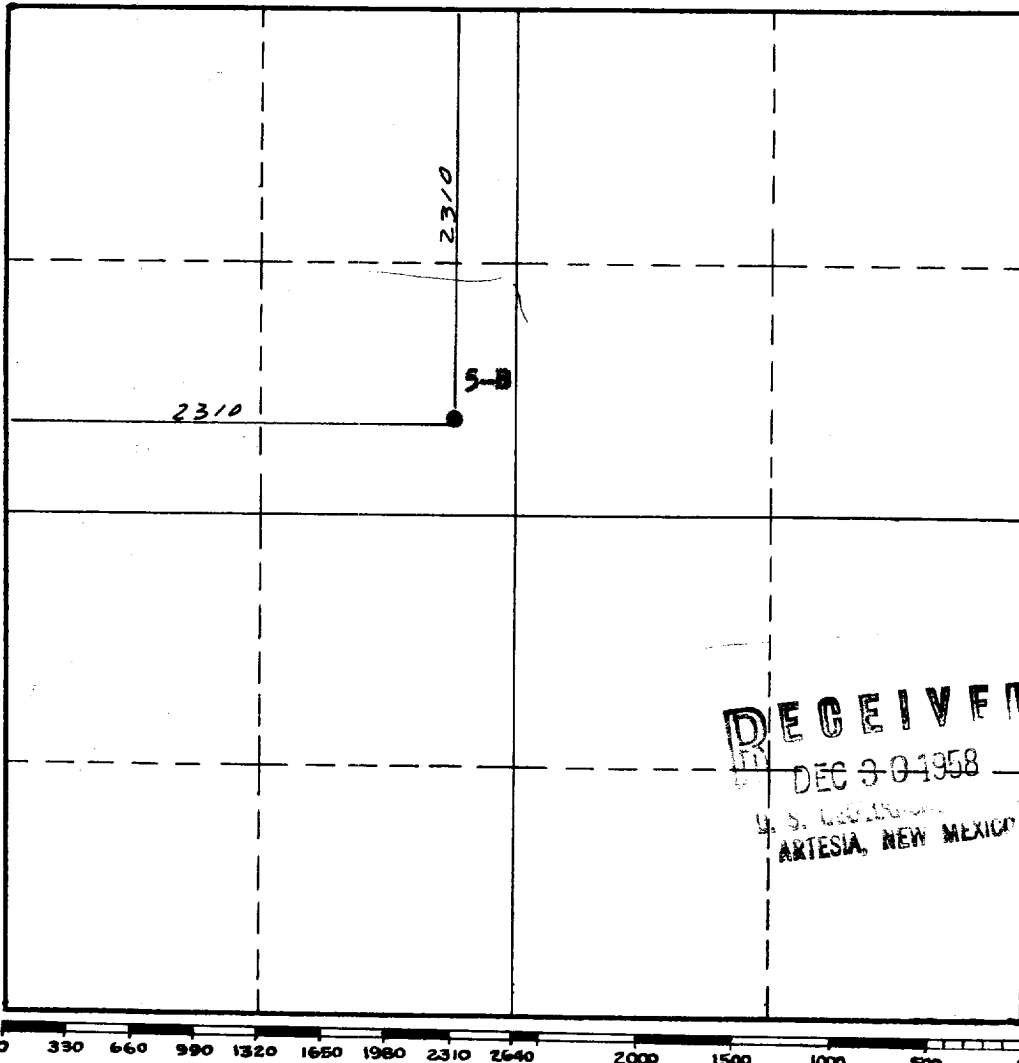
1. Is the Operator the only owner* in the dedicated acreage outlined on the plat below?
Yes _____ No _____.
2. If the answer to question one is "no," have the interests of all the owners been consolidated by communitization agreement or otherwise? Yes _____ No _____. If answer is "yes," Type of Consolidation _____
3. If the answer to question two is "no," list all the owners and their respective interests below:

Owner

Land Description

<u>Owner</u>	<u>Land Description</u>

Section B



This is to certify that the information in Section A above is true and complete to the best of my knowledge and belief.

KEOHANE SAUNDERS WELCH & IVERSON

(Operator)

(Representative)

Address _____

This is to certify that the well location shown on the plat in Section B was plotted from field notes of actual surveys made by me or under my supervision and that the same is true and correct to the best of my knowledge and belief.

Date Surveyed 12/28/58

John A. Martin, Jr.
Registered Professional
Engineer and/or Land Surveyor.

Certificate No. 1902

(See instructions for completing this form on the reverse side)

INSTRUCTIONS FOR COMPLETION

1. Operator shall furnish and certify to the information called for in Section A.
2. Operator shall outline the dedicated acreage for both oil and gas wells on the plat in Section B.
3. A registered professional engineer or land surveyor registered in the State of New Mexico or approved by the Commission shall show on the plat the location of the well and certify this information in the space provided.
4. All distances shown on the plat must be from the outer boundaries of Section.
5. If additional space is needed for listing owners and their respective interests as required in question 3, Section A, please use space below

* "Owner" means the person who has the right to drill into and to produce from any pool and to appropriate the production either for himself or for himself and another. (65-3-29 (e) NMSA 1953 Comp.)