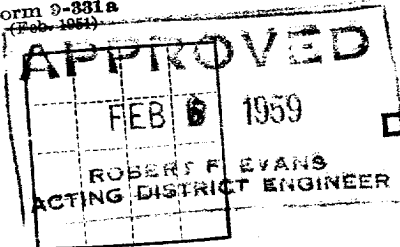


COPY TO O. C. C.

Budget Bureau 12-31-55.
Approval expires 12-31-55.

Form 9-331a
(Feb. 1954)



(SUBMIT IN TRIPLICATE)

UNITED STATES
DEPARTMENT OF THE INTERIOR
GEOLOGICAL SURVEY

Land Office **LAS CRUCES**
Lease No. **029392 B**
Unit _____

SUNDRY NOTICES AND REPORTS ON WELLS

| | | | |
|--|-------------------------------------|--|--|
| NOTICE OF INTENTION TO DRILL | <input checked="" type="checkbox"/> | SUBSEQUENT REPORT OF WATER SHUT-OFF | |
| NOTICE OF INTENTION TO CHANGE PLANS | | SUBSEQUENT REPORT OF SHOOTING OR ACIDIZING | |
| NOTICE OF INTENTION TO TEST WATER SHUT-OFF | | SUBSEQUENT REPORT OF ALTERING CASING | |
| NOTICE OF INTENTION TO RE-DRILL OR REPAIR WELL | | SUBSEQUENT REPORT OF RE-DRILLING OR REPAIR | |
| NOTICE OF INTENTION TO SHOOT OR ACIDIZE | | SUBSEQUENT REPORT OF ABANDONMENT | |
| NOTICE OF INTENTION TO PULL OR ALTER CASING | | SUPPLEMENTARY WELL HISTORY | |
| NOTICE OF INTENTION TO ABANDON WELL | | | |

(INDICATE ABOVE BY CHECK MARK NATURE OF REPORT, NOTICE, OR OTHER DATA)

FEBRUARY 4TH, 19 **59**

Well No. **HINKLE B 4-35** is located **1650** ft. from **(N) 611** line and **990** ft. from **(E) W** line of sec. **35**

SENE Sec. 35 **18S** **31E** **N. M. P. M.**
(1/4 Sec. and Sec. No.) (Twp.) (Range) (Meridian)

SHUGART **EDDY** **NEW MEXICO**
(Field) (County or Subdivision) (State or Territory)

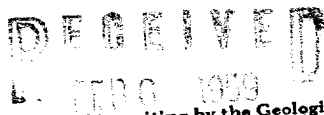
The elevation of the derrick floor above sea level is _____ ft.

DETAILS OF WORK

(State names of and expected depths to objective sands; show sizes, weights, and lengths of proposed casings; indicate mudding jobs, cementing points, and all other important proposed work)

EXPECT TO RUN 900 FEET OF 8 INCH CASING AND CEMENT WITH 50 SACKS.
EXPECT TO RUN 3900 FEET OF 7 INCH CASING AND CEMENT WITH 100 SACKS. EXPECT TO DRILL TO A TOTAL DEPTH OF 3900 FT.
EXPECT TO PERFORATE THE 7 INCH CASING AND SANDFRAC.

V. P. SHELDON PLATS ATTACHED



I understand that this plan of work must receive approval in writing by the Geological Survey before operations may be commenced.

Company **J. M. WELCH**
P. O. BOX 296,
Address **ARTESIA, NEW MEXICO.**

By *J. M. Welch*
Title **OWNER**

NEW MEXICO OIL CONSERVATION COMMISSION
Well Location and Acreage Dedication Plat

Section A.

Date February 3, 1959

Operator J. T. Welch Lease Hinkle
Well No. 4 Unit Letter H Section 35 Township 19 N Range 31 E NMPM
Located 1650 Feet From H Line, 990 Feet From 40 Line
County Sady G. L. Elevation _____ Dedicated Acreage _____ Acres
Name of Producing Formation Artesia Pool August

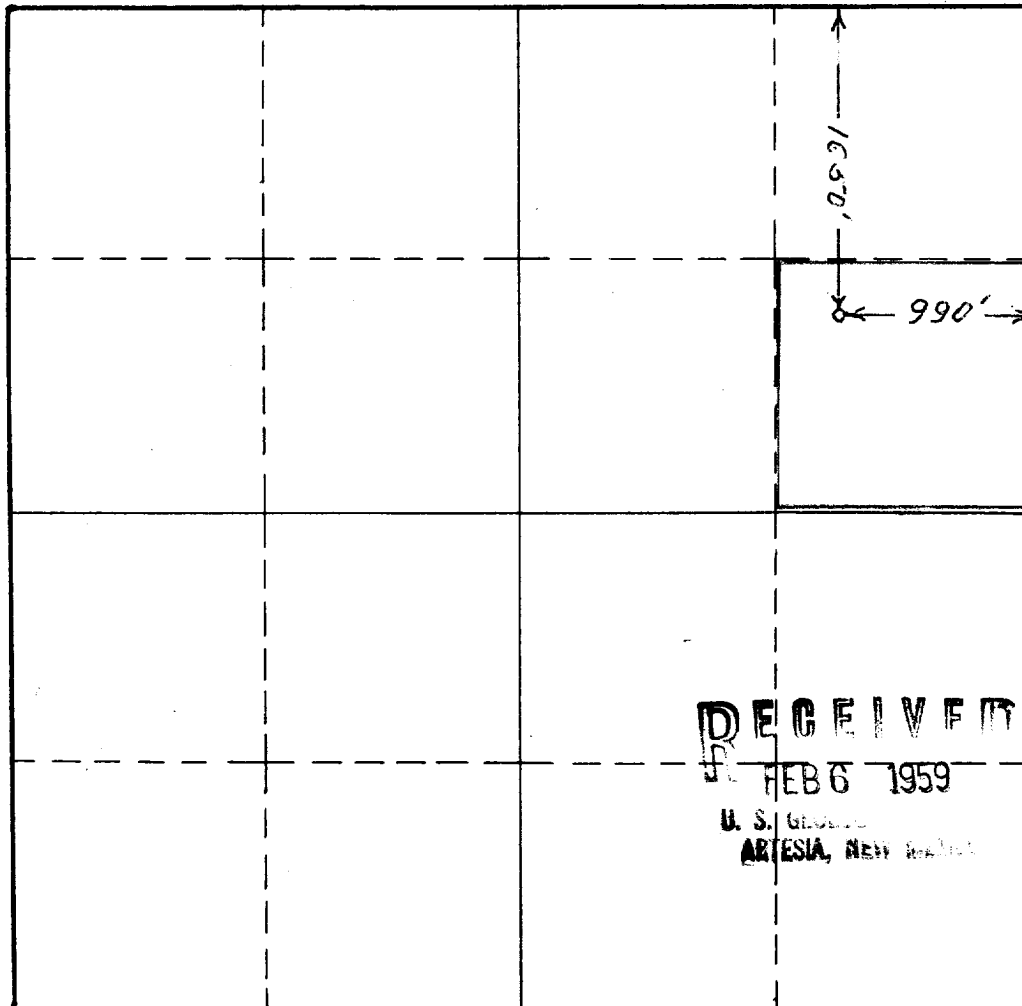
1. Is the Operator the only owner* in the dedicated acreage outlined on the plat below?
Yes A No _____.
2. If the answer to question one is "no," have the interests of all the owners been consolidated by communitization agreement or otherwise? Yes _____ No _____. If answer is "yes," Type of Consolidation _____
3. If the answer to question two is "no," list all the owners and their respective interests below:

Owner

Land Description

| <u>Owner</u> | <u>Land Description</u> |
|--------------|-------------------------|
| | |
| | |
| | |

Section B



This is to certify that the information in Section A above is true and complete to the best of my knowledge and belief.

J. T. Welch

(Operator)

(Representative)

Artesia, New Mexico

Address

This is to certify that the well location shown on the plat in Section B was plotted from field notes of actual surveys made by me or under my supervision and that the same is true and correct to the best of my knowledge and belief.

Date Surveyed 2/3/59

V. P. Sheldon
Registered Professional
Engineer and/or Land Surveyor.

Certificate No. 963

(See instructions for completing this form on the reverse side)

INSTRUCTIONS FOR COMPLETION

1. Operator shall furnish and certify to the information called for in Section A.
2. Operator shall outline the dedicated acreage for both oil and gas wells on the plat in Section B.
3. A registered professional engineer or land surveyor registered in the State of New Mexico or approved by the Commission shall show on the plat the location of the well and certify this information in the space provided.
4. All distances shown on the plat must be from the outer boundaries of Section.
5. If additional space is needed for listing owners and their respective interests as required in question 3, Section A, please use space below

* "Owner" means the person who has the right to drill into and to produce from any pool and to appropriate the production either for himself or for himself and another. (65-3-29 (e) NMSA 1953 Comp.)