

NUMBER OF COPIES RECEIVED <u>5</u> DISTRIBUTION SANTO FE <u>1</u> FILE <u>1</u> U.S.G.S. <u>1</u> LAND OFFICE <u>1</u> TRANSPORTER <u>1</u> OIL <u>1</u> GAS <u>1</u> PRODUCTION OFFICE <u>1</u> OPERATOR <u>1</u>	NEW MEXICO OIL CONSERVATION COMMISSION SANTA FE, NEW MEXICO CERTIFICATE OF COMPLIANCE AND AUTHORIZATION TO TRANSPORT OIL AND NATURAL GAS	FORM C-110 (Rev. 7-60)
FILE THE ORIGINAL AND 4 COPIES WITH THE APPROPRIATE OFFICE		

Company or Operator MWJ Producing Company				Lease Tidewater FE		Well No. 2	
Unit Letter J	Section 19	Township 19S	Range 31E	County Eddy			
Pool North Hackberry Yates				Kind of Lease (State, Fed, Fee) Federal			
If well produces oil or condensate give location of tanks			Unit Letter O	Section 19	Township 19S	Range 31E	
Authorized transporter of oil <input checked="" type="checkbox"/> or condensate <input type="checkbox"/> Texas-New-Mexico Pipe Line Co.				Address (give address to which approved copy of this form is to be sent) Box 1510 Midland, Texas			
Is Gas Actually Connected? Yes _____ No <u>X</u>							
Authorized transporter of casing head gas <input type="checkbox"/> or dry gas <input type="checkbox"/> None			Date Connected --	Address (give address to which approved copy of this form is to be sent)			

If gas is not being sold, give reasons and also explain its present disposition:

Gas volume too small to measure. No gas connection. Gas being vented.

REASON(S) FOR FILING (please check proper box)	
New Well <input checked="" type="checkbox"/> Change in Transporter (check one) Oil <input type="checkbox"/> Dry Gas <input type="checkbox"/> Casing head gas . <input type="checkbox"/> Condensate .. <input type="checkbox"/>	Change in Ownership <input type="checkbox"/> Other (explain below)



RECEIVED
 AUG 15 1962
 U.S.G.S.
 ARTESIA, OFFICE

Remarks

Permit filed with USGS for Martin, Williams & Judson. Operator changed to MWJ Producing Company effective 6-1-62.

The undersigned certifies that the Rules and Regulations of the Oil Conservation Commission have been complied with.


Executed this the 13 day of August, 19 62.

OIL CONSERVATION COMMISSION Approved by  OIL AND GAS INSPECTOR Title Date <p style="text-align: center;">AUG 16 1962</p>	By  Title R. Ken Williams Vice-President Company MWJ Producing Company Address 413 First National Bank Bldg. Midland, Texas
--	---

Approved - June 20, 1962

Budget Bureau No. 43-2284.
Approval expires 12-31-62.

Form 9-551 a
(Feb. 1961)



(SUBMIT IN TRIPLICATE)

UNITED STATES
DEPARTMENT OF THE INTERIOR
GEOLOGICAL SURVEY

Land Office

Lease No. **NM 04813**

Unit

Tw Lease

SUNDRY NOTICES AND REPORTS ON WELLS

NOTICE OF INTENTION TO DRILL	SUBSEQUENT REPORT OF WATER SHUT-OFF	
NOTICE OF INTENTION TO CHANGE PLANS	SUBSEQUENT REPORT OF SHOOTING OR ACIDIZING	
NOTICE OF INTENTION TO TEST WATER SHUT-OFF	SUBSEQUENT REPORT OF ALTERING CASING	
NOTICE OF INTENTION TO RE-DRILL OR REPAIR WELL	SUBSEQUENT REPORT OF RE-DRILLING OR REPAIR	
NOTICE OF INTENTION TO SHOOT OR ACIDIZE	SUBSEQUENT REPORT OF ABANDONMENT	
NOTICE OF INTENTION TO PULL OR ALTER CASING	SUPPLEMENTARY WELL HISTORY	X
NOTICE OF INTENTION TO ABANDON WELL		

(INDICATE ABOVE BY CHECK MARK NATURE OF REPORT, NOTICE, OR OTHER DATA)

June 11, 1962

Well No. **2** is located **1980** ft. from **[S]** line and **1980** ft. from **[E]** line of sec. **19**

NW/4 SE/4 Sec. 19 **198** **31E** **NMPM**
(1/4 Sec. and Sec. No.) (Twp.) (Range) (Meridian)

North Hackberry Yates **Eddy** **New Mexico**
(Field) (County or Subdivision) (State or Territory)

The elevation of the derrick floor above sea level is **3406** ft. est.

DETAILS OF WORK

(State names of and expected depths to objective sands; show sizes, weights, and lengths of proposed casings; indicate mudding jobs, cementing points, and all other important proposed work.)

Notice submitted to change name of operator from MARTIN, WILLIAMS & JUDSON to MWJ PRODUCING COMPANY.

RECEIVED

AUG 15 1962

G. C. C.
ARTESIA, OFFICE

I understand that this plan of work must receive approval in writing by the Geological Survey before operations may be commenced.

Company **MWJ Producing Company**

Address **412 First Nat'l Bank Bldg.**

Midland, Texas

By *R. Ken Williams*

Title **R. Ken Williams, Secretary**

GPO 661940

1921. 10. 10.

1921. 10. 11.

1921. 10. 12.

1921. 10. 13.

1921. 10. 14.

1921. 10. 15.

1921. 10. 16.

1921. 10. 17.

1921. 10. 18.

1921. 10. 19.

1921. 10. 20.

1921. 10. 21.

1921. 10. 22.

1921. 10. 23.

1921. 10. 24.

1921. 10. 25.

1921. 10. 26.

1921. 10. 27.

1921. 10. 28.

1921. 10. 29.

1921. 10. 30.

1921. 10. 31.

1921. 10. 32.

1921. 10. 33.

1921. 10. 34.

1921. 10. 35.

1921. 10. 36.

1921. 10. 37.

1921. 10. 38.

1921. 10. 39.

1921. 10. 40.

1921. 10. 41.

1921. 10. 42.

1921. 10. 43.

1921. 10. 44.

1921. 10. 45.

1921. 10. 46.

1921. 10. 47.

1921. 10. 48.

1921. 10. 49.