



UNITED STATES
DEPARTMENT OF THE INTERIOR
GEOLOGICAL SURVEY
P. O. Drawer 1837
Roswell, New Mexico

to 27.
cy
IN REPLY REFER TO:

July 31, 1963

Delhi Taylor Oil Corporation
P. O. Box 1821
Midland, Texas

Gentlemen:

Your Notice of Intention to Drill well No. 1-27 Duncan Federal (copy attached) in the ~~NW 1/4~~ sec. 27, T. 19 S., R. 31 E., N.M.P.M., Eddy County, New Mexico, lease New Mexico 0299646, to a depth of 2,600 feet to test the Yates formation, has been forwarded to this office for approval.

Pursuant to authority delegated to the Regional Oil and Gas Supervisor on May 10, 1962, 27 F.R. 4814, I hereby approve the Notice of Intention to Drill described in the foregoing.

Please notify the District Engineer, Geological Survey, Drawer U, Artesia, New Mexico, in sufficient time for a representative to witness all cementing operations.

Very truly yours,

(ONE. 909.) JOHN A. ANDERSON

JOHN A. ANDERSON
Regional Oil and Gas Supervisor

Attachment

Copy to: Washington
Mining Branch (2)
NMOCC-Artesia (2) (w/2 cys Notice) 4-
Artesia
Roswell (2)

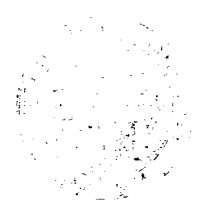
REShook:hb 7/25/63

RECEIVED

AUG 1 1963

O. C. C.
ARTESIA, OFFICE

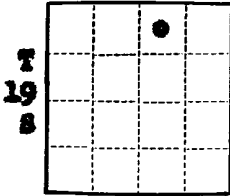
ATTACHED TO THE
STATEMENT OF THE DIRECTOR
OF THE NATIONAL SECURITY AGENCY



SECRET

SECRET

SECRET



R-31-2

(SUBMIT IN TRIPLICATE)

UNITED STATES
DEPARTMENT OF THE INTERIOR
GEOLOGICAL SURVEY

Land Office New Mexico
Lease No. 0299646
Unit 3

SUNDRY NOTICES AND REPORTS ON WELLS

NOTICE OF INTENTION TO DRILL.....	<input checked="" type="checkbox"/>	SUBSEQUENT REPORT OF WATER SHUT-OFF.....	
NOTICE OF INTENTION TO CHANGE PLANS.....		SUBSEQUENT REPORT OF SHOOTING OR ACIDIZING.....	
NOTICE OF INTENTION TO TEST WATER SHUT-OFF.....		SUBSEQUENT REPORT OF ALTERING CASING.....	
NOTICE OF INTENTION TO RE-DRILL OR REPAIR WELL.....		SUBSEQUENT REPORT OF RE-DRILLING OR REPAIR.....	
NOTICE OF INTENTION TO SHOOT OR ACIDIZE.....		SUBSEQUENT REPORT OF ABANDONMENT.....	
NOTICE OF INTENTION TO PULL OR ALTER CASING.....		SUPPLEMENTARY WELL HISTORY.....	
NOTICE OF INTENTION TO ABANDON WELL.....			

(INDICATE ABOVE BY CHECK MARK NATURE OF REPORT, NOTICE, OR OTHER DATA)

July 23, 1963

Duncan-Federal

Well No. 1-27 is located 660 ft. from N line and 1980 ft. from E line of sec. 27

NE/4 SE/4
(¼ Sec. and Sec. No.)

198
(Twp.)

31E
(Range)

R1E1N
(Meridian)

ind. West Lusk
(Field)

Reddy
(County or Subdivision)

New Mexico
(State or Territory)

The elevation of the derrick floor above sea level is 3515 ft.

DETAILS OF WORK

(State names of and expected depths to objective sands; show sizes, weights, and lengths of proposed casings; indicate mudding jobs, cementing points, and all other important proposed work)

Drill 10" hole with cable tools to ^{top salt} 730'. Set 8-5/8" casing at ^{top salt} 730', cement with minimum of 30 sacks cement. Drill 8" hole to 2600' with cable tools. Set 4-1/2" casing, cement with minimum of 100 sacks cement. Perforate Yates pay and fracture for production.

JUL 25 1963
U. S. GEOLOGICAL SURVEY
ROSWELL, NEW MEXICO

I understand that this plan of work must receive approval in writing by the Geological Survey before operations may be conducted.


Company DELMY-TAYLOR OIL CORPORATION

Address P. O. Box 1821

Midland, Texas

By J. A. Mitchell

Title District Clerk



NUMBER OF COPIES RECEIVED	
DISTRIBUTION	
SANTA FE	
FILE	
U.S.G.S.	
LAND OFFICE	
TRANSPORTER	OIL
	GAS
PROPRATION OFFICE	
OPERATOR	

NEW MEXICO OIL CONSERVATION COMMISSION
WELL LOCATION AND ACREAGE DEDICATION PLAT
 SEE INSTRUCTIONS FOR COMPLETING THIS FORM ON THE REVERSE SIDE

FORM C-128
 Revised 5/1/57

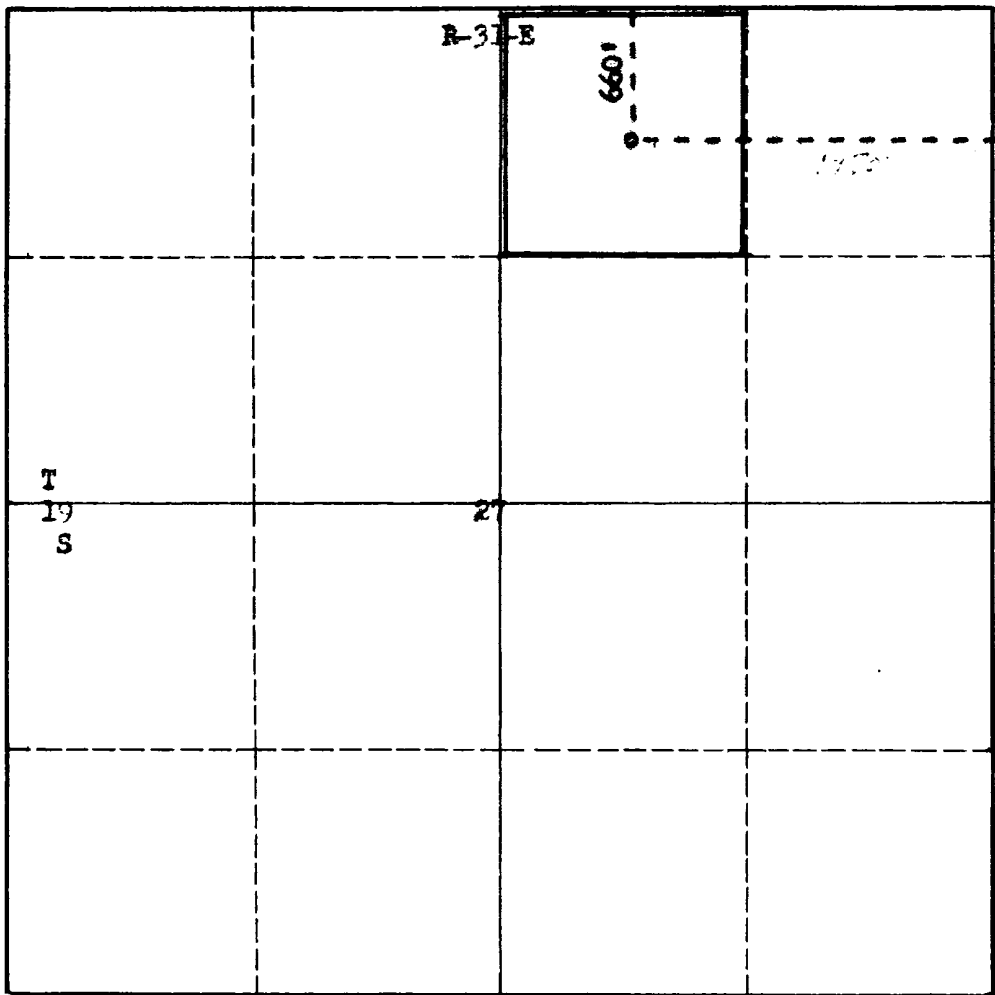
SECTION A

Operator Delhi - Taylor Oil Corporation		Lease Duncan - Federal		Well No. 1-27
Unit Letter B	Section 27	Township T-19-S	Range R-31-E	County Eddy
Actual Footage Location of Well: 660 feet from the North line and 1980 feet from the East line				
Ground Level Elev. 3525	Producing Formation <i>Yates</i>	Pool <i>Und. West Truck</i>	Dedicated Acreage: 40 Acres	

1. Is the Operator the only owner in the dedicated acreage outlined on the plat below? YES NO ____ . ("Owner" means the person who has the right to drill into and to produce from any pool and to appropriate the production either for himself or for himself and another. (65-3-29 (e) NMSA 1935 Comp.)
2. If the answer to question one is "no," have the interests of all the owners been consolidated by communitization agreement or otherwise? YES ____ NO ____ . If answer is "yes," Type of Consolidation _____
3. If the answer to question two is "no," list all the owners and their respective interests below:

Owner	Land Description

SECTION B



CERTIFICATION


I hereby certify that the information in SECTION A above is true and complete to the best of my knowledge and belief.

E. S. Mitchell
 Name
E. S. Mitchell
 Position
District Clerk
 Company
Delhi-Taylor Oil Corp.
 Date
July 23, 1963

I hereby certify that the well location shown on the plat in SECTION B was plotted from field notes of actual surveys made by me or under my supervision, and that the same is true and correct to the best of my knowledge and belief.

Date Surveyed
July 20, 1963
 Registered Professional Engineer and/or Land Surveyor

James H. Deann
 Certificate No. **542**



INSTRUCTIONS FOR COMPLETION OF FOR

C-128

1. Operator shall furnish and certify to the information called for in Section A.
2. Operator shall outline the dedicated acreage for *both* oil and gas wells on the plat in Section B.
3. A registered professional engineer or land surveyor registered in the State of New Mexico or approved by the Commission shall show on the plat the location of the well and certify this information in the space provided.
4. All distances shown on the plat must be from the outer boundaries of the Section.
5. If additional space is needed for listing owners and their respective interests as required in question 3 of Section A, please use space below.