

UNITED STATES
DEPARTMENT OF THE INTERIOR
GEOLOGICAL SURVEY

APPLICATION FOR PERMIT TO DRILL, DEEPEN, OR PLUG BACK

1a. TYPE OF WORK DRILL <input checked="" type="checkbox"/> DEEPEN <input type="checkbox"/> PLUG BACK <input type="checkbox"/>		5. LEASE DESIGNATION AND SERIAL NO. NM-0107697
b. TYPE OF WELL OIL WELL <input checked="" type="checkbox"/> GAS WELL <input type="checkbox"/> OTHER <input type="checkbox"/> SINGLE ZONE <input checked="" type="checkbox"/> MULTIPLE ZONE <input type="checkbox"/>		6. IF INDIAN, ALLOTTEE OR TRIBE NAME
2. NAME OF OPERATOR Delhi-Taylor Oil Corporation		7. UNIT AGREEMENT NAME
3. ADDRESS OF OPERATOR P. O. Box 1821 Midland, Texas		8. FARM OR LEASE NAME Jones #A# Federal
4. LOCATION OF WELL (Report location clearly and in accordance with any State requirements.)* At surface 660' FN & 1980' FWL Section 25, T19S, R31E, Eddy County, At proposed prod. zone New Mexico		9. WELL NO. 3
14. DISTANCE IN MILES AND DIRECTION FROM NEAREST TOWN OR POST OFFICE* 3 Miles SE of Loco Hills, New Mexico		10. FIELD AND POOL, OR WILDCAT Luck Strawn
15. DISTANCE FROM PROPOSED* LOCATION TO NEAREST PROPERTY OR LEASE LINE, FT. (Also to nearest drlg. line, if any)		11. SEC., T., R., M., OR BLK. AND SURVEY OR AREA Sec 25, T19S, R31E
16. NO. OF ACRES IN LEASE		12. COUNTY OR PARISH Eddy
17. NO. OF ACRES ASSIGNED TO THIS WELL 40		13. STATE New Mexico
18. DISTANCE FROM PROPOSED LOCATION* TO NEAREST WELL, DRILLING, COMPLETED, OR APPLIED FOR, ON THIS LEASE, FT. 11,600'		20. ROTARY OR CABLE TOOLS Rotary
21. ELEVATIONS (Show whether DF, RT, GR, etc.) 3532' GL		22. APPROX. DATE WORK WILL START* 3-11-64

23. PROPOSED CASING AND CEMENTING PROGRAM

SIZE OF HOLE	SIZE OF CASING	WEIGHT PER FOOT	SETTING DEPTH	QUANTITY OF CEMENT
17-1/2"	13-3/8"	48#	500'	Cement to surface
11"	8-5/8"	24# & 28#	4200'	"
7-7/8"	4-1/2"	11.6#	11,600'	Cement to 9800'.

Drill to TD 11,600'. Set casing as shown above. Perforate with 2 holes per foot in Strawn pay. Run 2" EUE tubing. Acidize with 500 gallons MCA for completion.

RECEIVED


MAR 10 1964

O. C. C.
ARTESIA, OFFICE

IN ABOVE SPACE DESCRIBE PROPOSED PROGRAM: If proposal is to deepen or plug back, give data on present productive zone and proposed new productive zone. If proposal is to drill or deepen directionally, give pertinent data on subsurface locations and measured and true vertical depths. Give blowout preventer program, if any.

24. SIGNED Eugene S. Mitchell TITLE Dist. Office Supervisor DATE 3-5-64
(This space for Federal or State endorsement)

PERMIT NO. _____ APPROVAL DATE _____

APPROVED James A. Knauf TITLE _____ DATE _____
CONDITIONS OF APPROVAL, IF ANY:

*See Instructions On Reverse Side

Instructions

General: This form is designed for submitting proposals to perform certain well operations, as indicated, on all types of lands and leases for appropriate action by either a Federal or a State agency, or both, pursuant to applicable Federal and/or State laws and regulations. Any necessary special instructions concerning the use of this form and the number of copies to be submitted, particularly with regard to local, area, or regional procedures and practices, either are shown below or will be issued by, or may be obtained from, the local Federal and/or State office.


Item 1: If the proposal is to redrill to the same reservoir at a different subsurface location or to a new reservoir, use this form with appropriate notations. Consult applicable State or Federal regulations concerning subsequent work proposals or reports on the well.

Item 4: If there are no applicable State requirements, locations on Federal or Indian land should be described in accordance with Federal requirements. Consult local State or Federal office for specific instructions.

Item 14: Needed only when location of well cannot readily be found by road from the land or lease description. A plat, or plats, separate or on this reverse side, showing the roads to, and the surveyed location of, the well, and any other required information, should be furnished when required by Federal or State agency offices.

Items 15 and 18: If well is to be, or has been directionally drilled, give distances for subsurface location of hole in any present or objective production zone.

Item 22: Consult applicable Federal or State regulations, or appropriate officials, concerning approval of the proposal before operations are started.



NUMBER OF COPIES RECEIVED	
DISTRIBUTION	
SANTA FE	
FILE	
U.S.G.S.	
LAND OFFICE	
TRANSPORTER	OIL GAS
PRODUCTION OFFICE	
OPERATOR	

NEW MEXICO OIL CONSERVATION COMMISSION
WELL LOCATION AND ACREAGE DEDICATION PLAT
 SEE INSTRUCTIONS FOR COMPLETING THIS FORM ON THE REVERSE SIDE

FORM C-128
 Revised 5/1/57

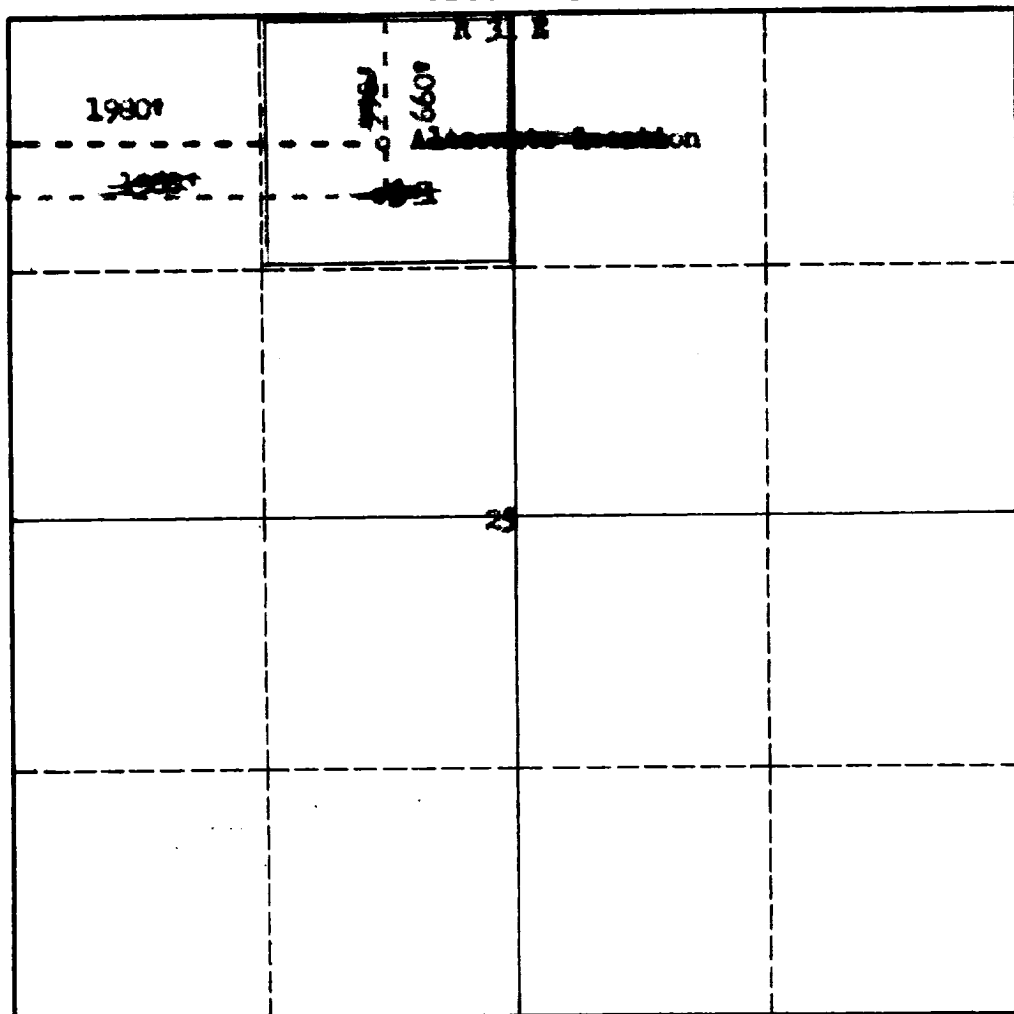
SECTION A					
Operator Delhi-Taylor Oil Corporation			Lease Jones-Federal		Well No. #3 081
Unit Letter C	Section 25	Township 17 South	Range 31 East	County Edgy	
Actual Footage Location of Well: 778 feet from the North line and 1780 feet from the West line					
Ground Level Elev. 3522	Producing Formation 3532 Alternate		Pool	Dedicated Acreage: 40 Acres	

- Is the Operator the only owner in the dedicated acreage outlined on the plat below? YES ☒ NO ____ . ("Owner" means the person who has the right to drill into and to produce from any pool and to appropriate the production either for himself or for himself and another. (65-3-29 (e) NMSA 1935 Comp.)
- If the answer to question one is "no," have the interests of all the owners been consolidated by communitization agreement or otherwise? YES ____ NO ____ . If answer is "yes," Type of Consolidation ____
- If the answer to question two is "no," list all the owners and their respective interests below:

Owner	Land Description

RECEIVED
MAR 10 1964
D. C. C.
CARTESIA, OFFICE
CERTIFICATION

SECTION B



I hereby certify that the information in SECTION A above is true and complete to the best of my knowledge and belief.

Rayne S. Mitchell
 Name
Dist. Office Supervisor
 Position
Delhi-Taylor Oil Corp
 Company
March 5, 1964
 Date

I hereby certify that the well location shown on the plat in SECTION B was plotted from field notes of actual surveys made by me or under my supervision, and that the same is true and correct to the best of my knowledge and belief.

Date Surveyed
January 9th 1964
 Registered Professional Engineer
 and/or Land Surveyor
James H. Brown
 Certificate No. **542**

0 330 660 990 1320 1650 1980 2310 2640 2970 3300 3600

INSTRUCTIONS FOR COMPLETION OF FORM C-128

1. Operator shall furnish and certify to the information called for in Section A.
2. Operator shall outline the dedicated acreage for *both* oil and gas wells on the plat in Section B.
3. A registered professional engineer or land surveyor registered in the State of New Mexico or approved by the Commission shall show on the plat the location of the well and certify this information in the space provided.
4. All distances shown on the plat must be from the outer boundaries of the Section.
5. If additional space is needed for listing owners and their respective interests as required in question 3 of Section A, please use space below.