

UNITED STATES  
DEPARTMENT OF THE INTERIOR  
BUREAU OF LAND MANAGEMENT

RECEIVED

FORM APPROVED  
Budget Bureau No. 1004-0135  
Expires: March 31, 1993

SUNDRY NOTICES AND REPORTS ON WELLS

Do not use this form for proposals to drill or to deepen or reentry to a different reservoir.  
Use "APPLICATION FOR PERMIT—" for such proposals.

SUBMIT IN TRIPLICATE

1. Type of Well

☒ Oil Well ☐ Gas Well ☐ Other

2. Name of Operator

SOUTHLAND ROYALTY COMPANY ✓

3. Address and Telephone No.

P.O. Box 51810 Midland, Tx 79710 915-688-6800

4. Location of Well (Footage, Sec., T., R., M., or Survey Description)

990' FNL & 1980' FWL  
Sec. 27, T-18-S, R-31-E

5. Lease Designation and Serial No.

71-029392B

6. If Indian, Allottee or Tribe Name

7. If Unit or CA, Agreement Designation

8. Well Name and No.

HINKLE "F" # 3

9. API Well No.

30-015-10592

10. Field and Pool, or Exploratory Area

Shugart (Y, 7Rv, QN, GRB)

11. County or Parish, State

Eddy County, New Mexico

12. CHECK APPROPRIATE BOX(s) TO INDICATE NATURE OF NOTICE, REPORT, OR OTHER DATA

TYPE OF SUBMISSION

- ☒ Notice of Intent  
☐ Subsequent Report  
☐ Final Abandonment Notice

TYPE OF ACTION

- ☒ Abandonment  
☐ Recompletion  
☐ Plugging Back  
☐ Casing Repair  
☐ Altering Casing  
☐ Other

- ☐ Change of Plans  
☐ New Construction  
☐ Non-Routine Fracturing  
☐ Water Shut-Off  
☐ Conversion to Injection  
☐ Dispose Water

(Note: Report results of multiple completion on Well Completion or Recompletion Report and Log form.)

13. Describe Proposed or Completed Operations (Clearly state all pertinent details, and give pertinent dates, including estimated date of starting any proposed work. If well is directionally drilled, give subsurface locations and measured and true vertical depths for all markers and zones pertinent to this work.)\*

VERBAL APPROVAL OBTAINED DECEMBER 9, 1992

SEE ENCLOSED PROCEDURES



14. I hereby certify that the foregoing is true and correct

Signed [Signature]

Title PRODUCTION ASSISTANT

Date 12/10/92

(This space for Federal or State office use)

Approved by [Signature]  
Conditions of approval, if any:

Title PETROLEUM ENGINEER

Date 1-6-93

Title 18 U.S.C. Section 1001, makes it a crime for any person knowingly and willfully to make to any department or agency of the United States any false, fictitious or fraudulent statements or representations as to any matter within its jurisdiction.

\*See instruction on Reverse Side

Hinkle "F" No. 3  
Shugart (Yates, 7RV, Queen, Gbg) Field  
Eddy County, New Mexico

Project Engineer: Rick Soper

Office: (915) 688-6960  
Residence: (915) 694-0808

PLUG AND ABANDONMENT PROCEDURE

1. Notify New Mexico BLM prior to starting plugging operations.
2. Set Cement Retainer on tubing at 3530'. Establish pump in rate and squeeze with 50 sxs of cement. Sting out of retainer and spot 10 sxs of cement on top of retainer. Pull up above the plug and circulate hole with 9 PPG gelled brine. POOH.
3. MIRU wireline unit. RIH to 2020' and cut 5 1/2" casing with chemical cutter. POOH. RDMO wireline unit.
4. POOH with  $\pm 2020'$  of 5 1/2" casing, laying down same.
5. RIH with 2080' of 2 7/8" tubing. Pump 10 sxs of cement in top of casing stub and 40 sxs of cement to cover the base of the salt.
6. Pull up to  $\pm 1850'$  and circulate hole with 9 PPG gelled brine.
7. WOC for 4 hours. RIH and tag plug at  $\pm 1890'$ .
8. Pull up to  $\pm 930'$ . Pump 40 sxs of cement across the top of the salt. Pull up to  $\pm 780'$ .
9. WOC for 4 hours. RIH and tag plug at  $\pm 810'$ . POOH laying down tubing.
10. MIRU wireline unit. RIH and shoot four (4) squeeze holes at 55'. RDMO wireline unit.
11. Establish circulation down 8 5/8" casing up the annulus. Squeeze with 60 sxs of cement, bringing cement to the annular surface and leaving cement at the surface inside of the 8 5/8" casing.
12. Cut 8 5/8" casing off 3' below ground level and install P&A monument.
13. RDMO service rig. Clear, rip and reseed location.

NOTE: All cement to be used is Class "C" with 2% CaCl<sub>2</sub> added.

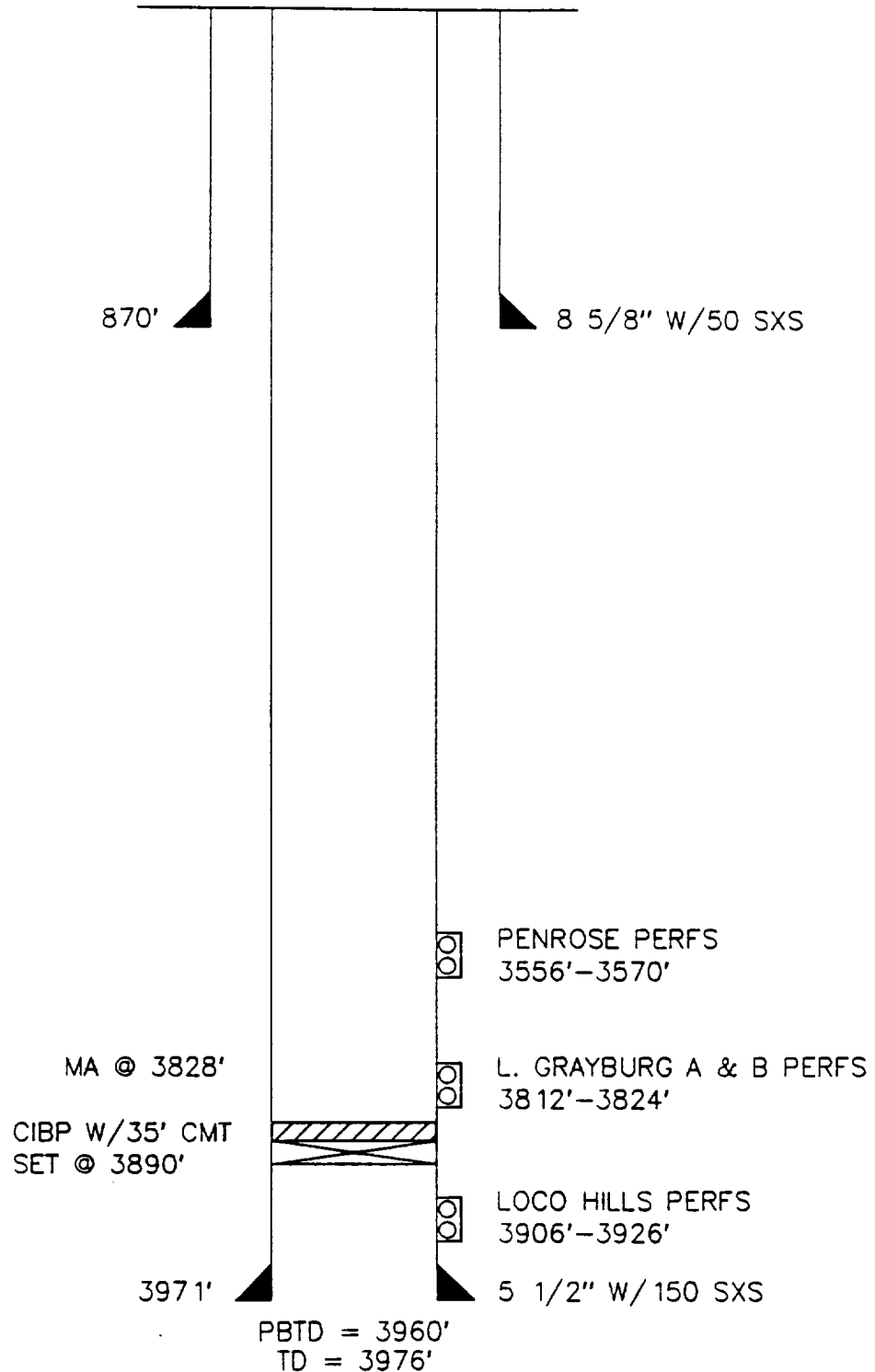
Approved:   


T. J. Harrington

Date: 9 Dec 92

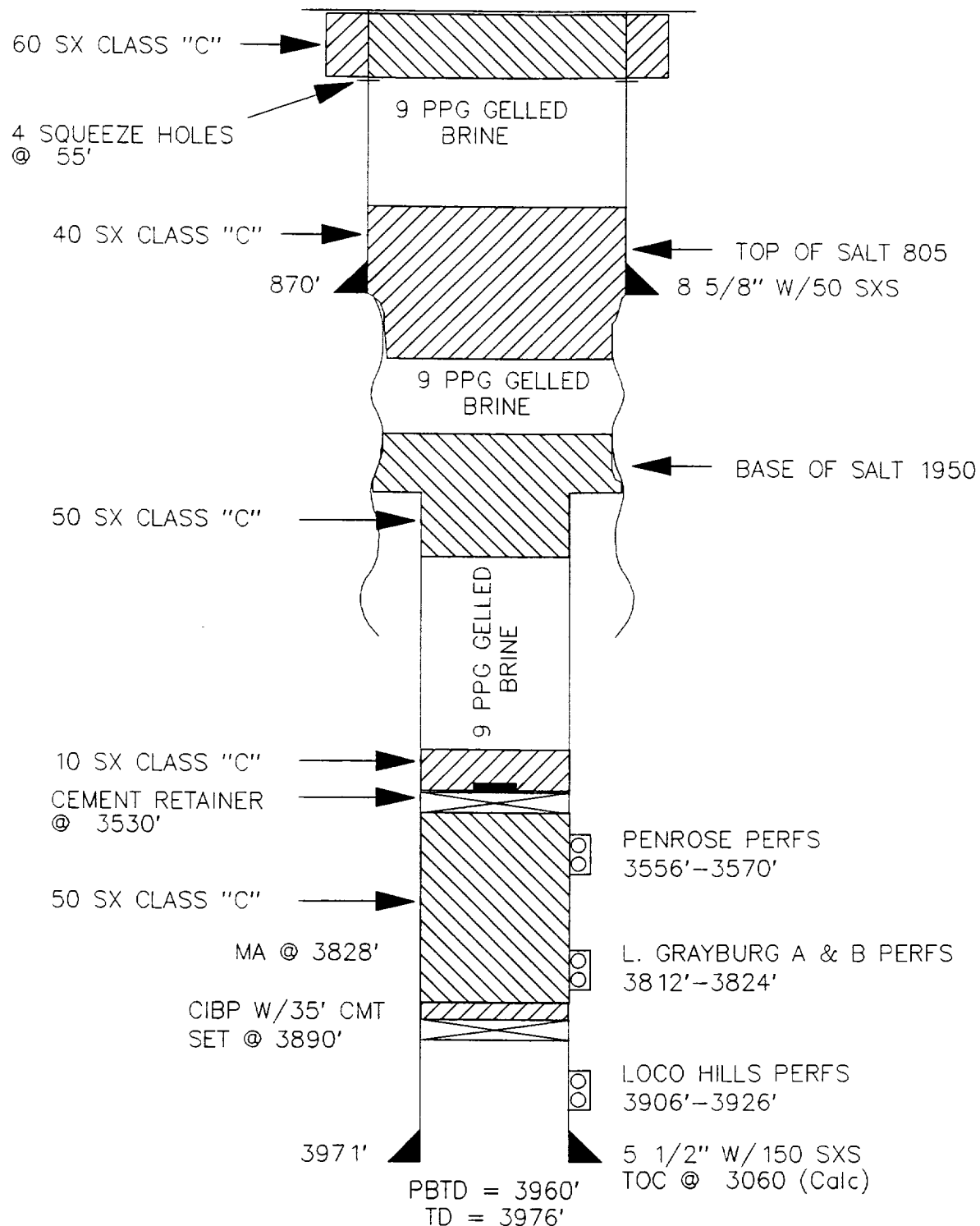
HINKLE F #3  
SHUGART FIELD  
EDDY COUNTY, NEW MEXICO

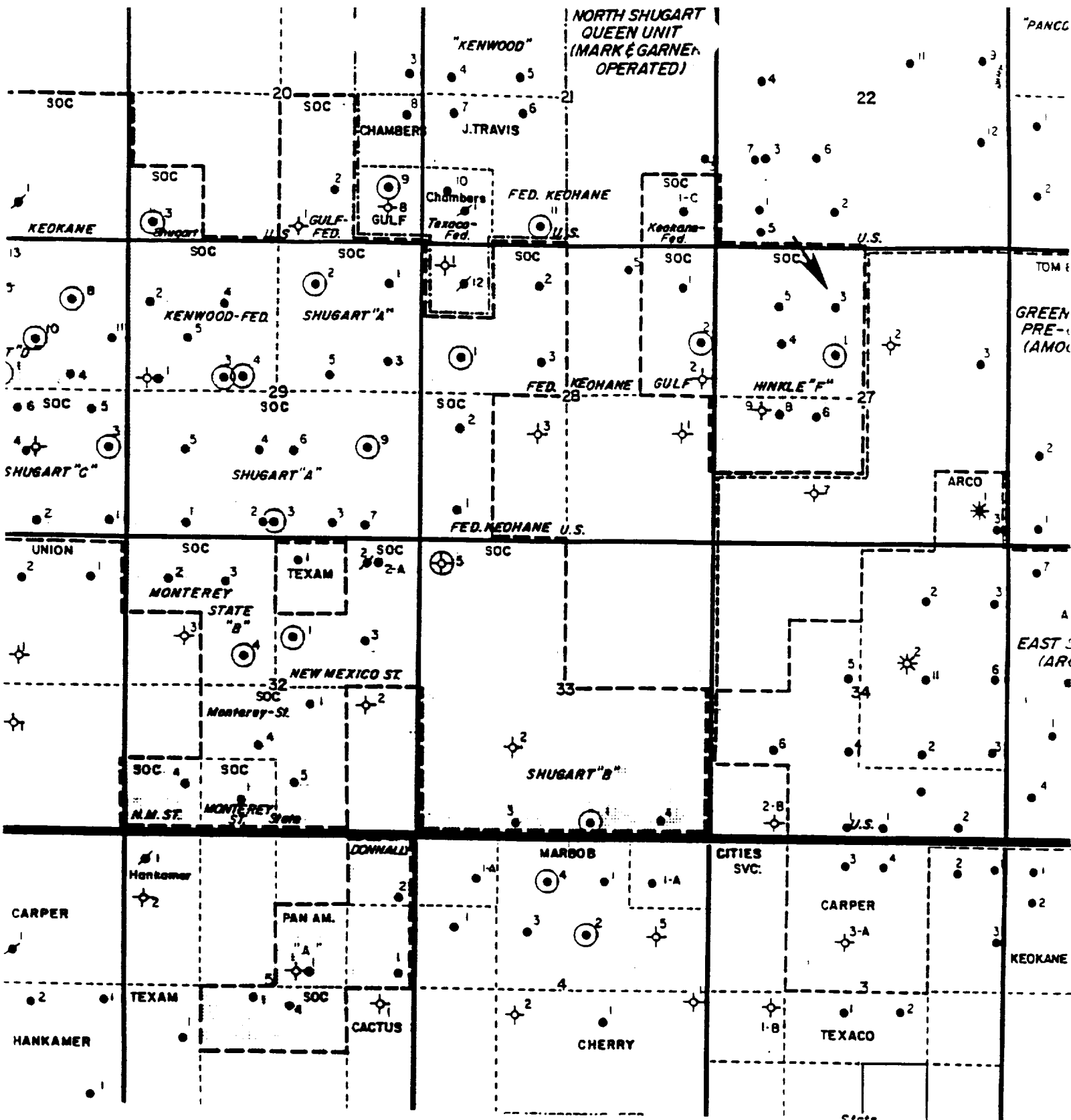
JMS 10/26/92



# HINKLE F #3 SHUGART FIELD EDDY COUNTY, NEW MEXICO

RSS 12/09/92





Hinkle F No. 3  
Shugart Field  
Eddy County, NM