

MEXICO OIL CONSERVATION COMMISSION
WELL LOCATION AND ACREAGE DEDICATION PLAT

Form C-102
Supersedes C-128
Effective 1-1-65

All distances must be from the outer boundaries of the Section.


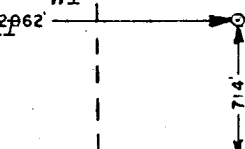
Operator Texas Oil & Gas Corp.			Lease Shugart State Com.			Well No. 1		
Unit Letter N	Section 16	Township 18 South	Range 31 East	County Eddy				
Actual Footage Location of Well: <div style="display: flex; justify-content: space-between;"> 714 feet from the South line and 2062 feet from the West line </div>								
Ground Level Elev. 3664.6	Producing Formation Morrow		Pool Undesignated N. Shugart Morrow			Dedicated Acreage: 320 Acres		

1. Outline the acreage dedicated to the subject well by colored pencil or hatchure marks on the plat below.
2. If more than one lease is dedicated to the well, outline each and identify the ownership thereof (both as to working interest and royalty).
3. If more than one lease of different ownership is dedicated to the well, have the interests of all owners been consolidated by communitization, unitization, force-pooling, etc?

☒ Yes ☐ No If answer is "yes," type of consolidation Communitization


If answer is "no," list the owners and tract descriptions which have actually been consolidated. (Use reverse side of this form if necessary.) _____

No allowable will be assigned to the well until all interests have been consolidated (by communitization, unitization, forced-pooling, or otherwise) or until a non-standard unit, eliminating such interests, has been approved by the Commission.
GAS IS NOT DEDICATED

<p>Lse K-2646-1 American Petrofina. - WI State - RI</p>	<p>Lse E-882 Lse LG - 110 Mobil Oil -WI Allied Chem -WI State - RI State - RI</p>	
		
<p>Lse E-882 Mobil Oil - WI State - RI</p>		

CERTIFICATION

I hereby certify that the information contained herein is true and complete to the best of my knowledge and belief.


Name **S. P. Baker**

Position
District Drlg. Engineer

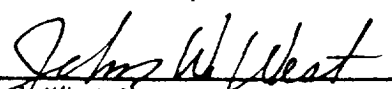
Company
Texas Oil & Gas Corp.

Date
November 30, 1978

I hereby certify that the well location shown on this plat was plotted from field notes of actual surveys made by me or under my supervision, and that the same is true and correct to the best of my knowledge and belief.

Date Surveyed
September 2, 1978

Registered Professional Engineer and/or Land Surveyor


Certificate No. **John W. West** **676**

Ronald J. Eidson 3239

0 330 660 990 1320 1650 1980 2310 2640 2970 3300 3630 3960 4290 4620 4950 5280 5610 5940 6270 6600 6930 7260 7590 7920 8250 8580 8910 9240 9570 9900