

NEW MEXICO OIL CONSERVATION COMMISSION
WELL LOCATION AND ACREAGE DEDICATION PLAT

Form O-102
Supersedes O-128
Effective 1-1-65

All distances must be from the outer boundaries of the Section






Operator Southland Royalty Co.		Lease Parkway State Comm.		Well No. 1
Section H	Range 15	Meridian 19 South	Block 29 East	County Eddy
Approximate Location of Well				
1980	feet from the North	line and 990	feet from the East	line
Ground Level Elev 3324.1	Producing Formation Morrow	Pool Undesignated	Estimated Acreage 320	

1. Outline the acreage dedicated to the subject well by colored pencil or hatchure marks on the plat below.
2. If more than one lease is dedicated to the well, outline each and identify the ownership thereof (both as to working interest and royalty).
3. If more than one lease of different ownership is dedicated to the well, have the interests of all owners been consolidated by communitization, unitization, force-pooling, etc?

☒ Yes ☐ No If answer is "yes," type of consolidation Communitized

If answer is "no," list the owners and tract descriptions which have actually been consolidated. (Use reverse side of this form if necessary.)

No allowable will be assigned to the well until all interests have been consolidated (by communitization, unitization, forced-pooling, or otherwise) or until a non-standard unit, eliminating such interests, has been approved by the Commission.

	Summit Energy L-1493 L-1494	986 
	Southland Royalty & Maralo L-1493	330 
Anadarko LG 4425	Maralo L-4893	 

CERTIFICATION

I hereby certify that the information contained herein is true and complete to the best of my knowledge and belief

C. Harvey Can
District Engineer

Southland Royalty Co.

1-29-79

I hereby certify that the well location shown on this plat was plotted from field notes of actual surveys made by me or under my supervision, and that the same is true and correct to the best of my knowledge and belief.

Date surveyed
January 23, 1979

Registered Professional Engineer
No. 10,000

John W. West
John W. West

Ronald J. Eidson 3259