

NEW MEXICO OIL CONSERVATION COMMISSION

FEB 20 1980


OPERATOR Tenneco Oil Company ADDRESS 6800 Park Ten Blvd., Suite 200 North
San Antonio, Texas 78213
FIELD _____ LEASE State HL-11 WELL NO. 2
LOCATION 1980' FNL & 1980' FEL, Section 11, T-19-S, R-29-E, Eddy County, New Mexico

DEVIATION RECORD

<u>DEPTH</u>	<u>DEGREES</u>	<u>DEPTH</u>	<u>DEGREES</u>	<u>DEPTH</u>	<u>DEGREES</u>
300	1/2	4726	2-1/2	6860	1-1/2
630	1/2	4915	2-3/4	7050	1-3/4
1142	1-1/4	4976	2-1/2	7260	1
1390	3/4	5070	2-1/2	7582	3/4
1620	1	5174	2-3/4	7830	1-1/4
1820	1-1/2	5360	2-1/4	8327	2-1/2
2290	1-1/4	5609	2-3/4	8452	3-1/2
2787	1-1/2	5641	2-3/4	8546	3-1/2
3170	1	5767	2-3/4	8703	3-1/2
3356	1	5923	3-1/4	8798	3-1/4
3420	1	6018	3-3/4	8923	3-1/4
3880	1-3/4	6108	3-1/4	9045	3-1/4
4240	3-1/4	6204	4	9231	2-3/4
4295	2-3/4	6294	4	9634	2
4415	2-3/4	6391	3-3/4	9850	1-1/4
4540	2-3/4	6469	3-1/4	10,014	1
4602	2-1/2	6517	3-1/4	10,507	1-1/4
4664	2-3/4	6614	3	11,274	1-3/4


Certification of personal knowledge of Deviation Record:


I hereby certify that I have personal knowledge of the data and facts placed on this form, and that such information is true and complete.



Signature_____
The Ard Drilling Company, Inc.
CompanySTATE OF TEXAS
COUNTY OF MIDLAND

Before me, the undersigned authority, on this day personally appeared _____
Ivan Ard, known to me to be the person whose name is subscribed hereto,
who, after being duly sworn, on oath states that he is acting at the direction and on
behalf of the operator of the well identified in this instrument and that such well was
not intentionally deviated from the vertical.



Signature_____
Vice-President
TitleSworn and Subscribed to before me, this the 4th day of February, 19 80

Notary Public in and for Midland County,
Texas.

MY COMMISSION EXPIRES:

4-20-81