

District I

1625 N. French Dr., Hobbs, NM 88240

District II

811 South First, Artesia, NM 88210

District III

1000 Rio Brazos Rd., Aztec, NM 87410

District IV

2040 South Pacheco, Santa Fe, NM 87505

Energy, Minerals & Natural Resources Department

Form C-102

Revised August 15, 2000

Submit to Appropriate District Office

State Lease - 4 Copies

Fee Lease - 3 Copies

☐ AMENDED REPORT

WELL LOCATION AND ACREAGE DEDICATION PLAT

¹ API Number 30-015-23066		² Pool Code		³ Pool Name Undesignated Wolfcamp	
⁴ Property Code 19125		⁵ Property Name Conoco 10 State			⁶ Well Number 1
⁷ OGRID No. 023032		⁸ Operator Name Threshold Development Company			⁹ Elevation 3375' GR

¹⁰ Surface Location

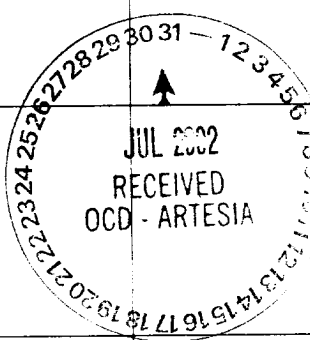


LL or lot no.	Section	Township	Range	Lot Idn	Feet from the	North/South line	Feet from the	East/West line	County
I	10	19S	29E		1980	South	660	East	Eddy

¹¹ Bottom Hole Location If Different From Surface

LL or lot no.	Section	Township	Range	Lot Idn	Feet from the	North/South line	Feet from the	East/West line	County

¹² Dedicated Acres 40	¹³ Joint or Infill	¹⁴ Consolidation Code	¹⁵ Order No.
-------------------------------------	-------------------------------	----------------------------------	-------------------------

NO ALLOWABLE WILL BE ASSIGNED TO THIS COMPLETION UNTIL ALL INTERESTS HAVE BEEN CONSOLIDATED OR A NON-STANDARD UNIT HAS BEEN APPROVED BY THE DIVISION

	¹⁷ OPERATOR CERTIFICATION I hereby certify that the information contained herein is true and complete to the best of my knowledge and belief.  Signature Rusty Klein Printed Name Agent for Threshold Dev. Co. Title July 30, 2002 Date	
	¹⁸ SURVEYOR CERTIFICATION I hereby certify that the well location shown on this plat was plotted from field notes of actual surveys made by me or under my supervision, and that the same is true and correct to the best of my belief. 	
	Date of Survey Signature and Seal of Professional Surveyor:	
	PLEASE REFER TO ORIGINAL PLAT Certificate Number	