



207 SOUTH FOURTH STREET  
ARTESIA, NEW MEXICO 88210

TELEPHONE (505) 748-1331

NM OIL CONS. COMMISSION  
Drawer DD  
Artesia, NM 88210

S. P. YATES  
PRESIDENT  
MARTIN YATES, III  
VICE PRESIDENT  
JOHN A. YATES  
VICE PRESIDENT  
B. W. HARPER  
SEC. TREAS.

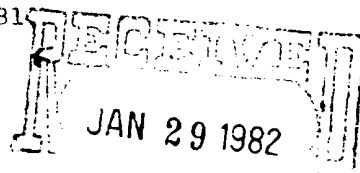
USGS  
Federal Building  
Roswell, NM 88201

RE: Amendment to surface Use Plan /  
Rio Penasco "MF" Fed #1  
1980' FNL & 1980' FWL  
Sec. 11-19S-R25E

September 24, 1981

FEB 11 1982

O. C. D.  
ARTESIA, OFFICE



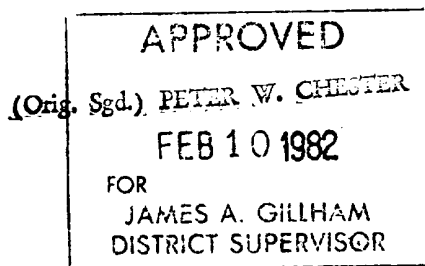
OIL & GAS  
U.S. GEOLOGICAL SURVEY  
ROSWELL, NEW MEXICO

Dear Sir:

We wish to amend the surface use plan for the Rio Penasco "MF" Fed. #1. To be included is a pipeline consisting of a 4" low pressure gas line and a 4" salt water disposal line.

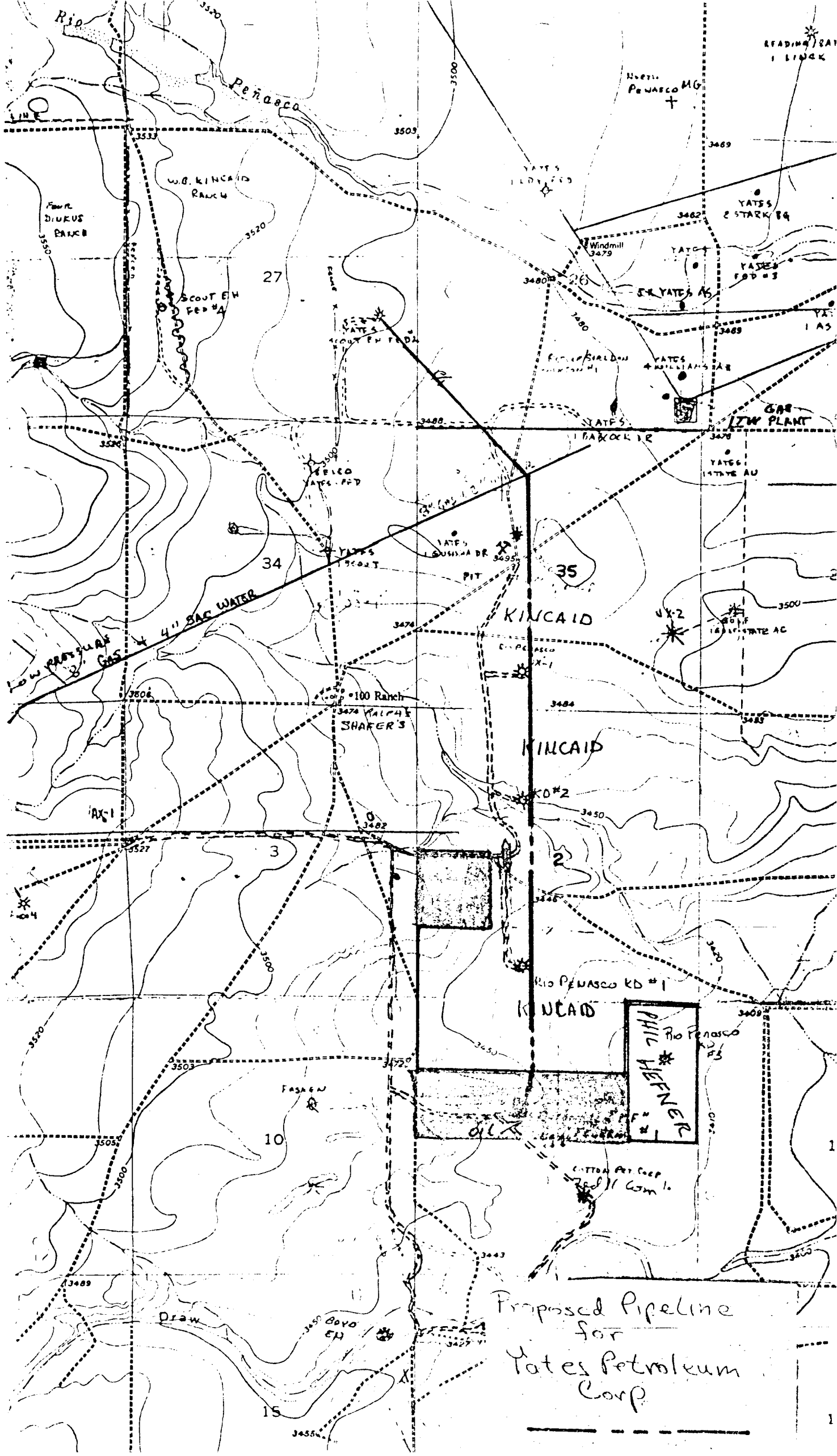
These lines would be layed in a single trench, in a northerly direction. Starting from the east side of our pad and tying in with an established pipeline system in the northwest  $\frac{1}{4}$  of section 35 (approximately 2 miles away). The route has been flagged and archaeologist has been notified to make a survey.

Under the rights established by our lease agreement we would like to exercise these rights and cross approximately 660' of Federal land during this project. The rest of the distance to the pipeline is on private surface.



Sincerely,

*Cy Cowan*  
Cy Cowan  
Regulatory Coordinator



Proposed Pipeline  
for  
Yates Petroleum  
Corp.