

District I  
PO Box 1980, Hobbs, NM 88241-1980  
District II  
811 South First, Artesia, NM 88210  
District III  
1000 Rio Brazos Rd., Aztec, NM 87410  
District IV  
2040 South Pacheco, Santa Fe, NM 87505

State of New Mexico  
Energy, Minerals & Natural Resources Department

OIL CONSERVATION DIVISION  
2040 South Pacheco  
Santa Fe, NM 87505

Form C-104  
Revised October 18, 1994  
Instructions on back  
Submit to Appropriate District Office  
5 Copies

☐ AMENDED REPORT

I. REQUEST FOR ALLOWABLE AND AUTHORIZATION TO TRANSPORT

<sup>1</sup> Operator name and Address Ocean Energy Incorporated 1670 Broadway, STE 2700 Denver, Colorado 80202-4826		<sup>2</sup> OGRID Number 169355
		<sup>3</sup> Reason for Filing Code Return to production 8/2/99
<sup>4</sup> API Number 30 - 015-23109	<sup>5</sup> Pool Name W. Parkway, <del>Aztec</del> <b>Morrow</b>	<sup>6</sup> Pool Code <del>82560</del> <b>82600</b>
<sup>7</sup> Property Code 023438	<sup>8</sup> Property Name Parkway West Unit	<sup>9</sup> Well Number 9

II. <sup>10</sup> Surface Location

U/L or lot no. G	Section 21	Township 19S	Range 29E	Lot Idn	Feet from the 1980	North/South Line North	Feet from the 1980	East/West line East	County Eddy
---------------------	---------------	-----------------	--------------	---------	-----------------------	---------------------------	-----------------------	------------------------	----------------

<sup>11</sup> Bottom Hole Location

U/L or lot no.	Section	Township	Range	Lot Idn	Feet from the	North/South line	Feet from the	East/West line	County
<sup>12</sup> Lse Code S	<sup>13</sup> Producing Method Code	<sup>14</sup> Gas Connection Date	<sup>15</sup> C-129 Permit Number	<sup>16</sup> C-129 Effective Date	<sup>17</sup> C-129 Expiration Date				

III. Oil and Gas Transporters

<sup>18</sup> Transporter OGRID	<sup>19</sup> Transporter Name and Address	<sup>20</sup> POD	<sup>21</sup> O/G	<sup>22</sup> POD ULSTR Location and Description
138648	Amoco Pipeline Trucking 502 North West Avenue Levelland, TX 79336	2544010	O	G-21-T19S-R29E Tank Battery
036785	Duke Energy Field Services, Inc. #6 Destra Drive West, STE 5500 Midland, TX 79705	2544030	G	G-21-T19S-R29E Tank Battery

IV. Produced Water




<sup>23</sup> POD 2544050	<sup>24</sup> POD ULSTR Location and Description Tank Battery G-21-T19S-R29E
------------------------------	---

V. Well Completion Data

<sup>25</sup> Spud Date	<sup>26</sup> Ready Date	<sup>27</sup> TD	<sup>28</sup> PBTB	<sup>29</sup> Perforations	<sup>30</sup> DHC, DC, MC
<sup>31</sup> Hole Size	<sup>32</sup> Casing & Tubing Size	<sup>33</sup> Depth Set	<sup>34</sup> Sacks Cement		

VI. Well Test Data

<sup>35</sup> Date New Oil	<sup>36</sup> Gas Delivery Date	<sup>37</sup> Test Date	<sup>38</sup> Test Length	<sup>39</sup> Thg. Pressure	<sup>40</sup> Csg. Pressure
<sup>41</sup> Choke Size	<sup>42</sup> Oil	<sup>43</sup> Water	<sup>44</sup> Gas	<sup>45</sup> AOF	<sup>46</sup> Test Method

<sup>47</sup> I hereby certify that the rules of the Oil Conservation Division have been complied with and that the information given above is true and complete to the best of my knowledge and belief. Signature: 		OIL CONSERVATION DIVISION ORIGINAL SIGNED BY TIM W. GUM DISTRICT II SUPERVISOR 	
Printed name: Scott M. Webb		Title:	
Title: Regulatory Coordinator		Approval Date: 	
Date: 10/4/99		Phone: (303) 308-8863	
<sup>48</sup> If this is a change of operator fill in the OGRID number and name of the previous operator			
Previous Operator Signature		Printed Name	Title
			Date