

DISTRIBUTION	
SALE	1
FILE	1
U.S.G.S.	
LAND OFFICE	
TRANSPORTER	OIL 1
	GAS 1
OPERATOR	1
PRODUCTION OFFICE	

NEW MEXICO OIL CONSERVATION COMMISSION
REQUEST FOR ALLOWABLE
AND
AUTHORIZATION TO TRANSPORT OIL AND NATURAL GAS

Form C-104
Supersedes Old C-104 and C-11
Effective 1-1-65

RECEIVED

APR 18 1980

Operator	Yates Petroleum Corporation	O. C. D.
Address	ARTESIA, OFFICE	

207 South 4th Street - Artesia, NM 88210		Other (Please explain)
Reason(s) for filing (Check proper box)		
New Well <input checked="" type="checkbox"/>	Change In Transporter of <input type="checkbox"/>	
Recompletion <input type="checkbox"/>	Oil <input type="checkbox"/>	Dry Gas <input type="checkbox"/>
Change In Ownership <input type="checkbox"/>	Casinghead Gas <input type="checkbox"/>	Condensate <input type="checkbox"/>

If change of ownership give name and address of previous owner _____

DESCRIPTION OF WELL AND LEASE		Kind of Lease	NM-0352858-B	Lease No.
Lease Name	Well No.	Pool Name, Including Formation	State, Federal or Fee	
Mobil CI Federal	5	Penasco Draw SA Yeso (Assoc)	Federal	
Location				
Unit Letter	N	: 330 Feet From The	South	Line and 2260 Feet From The
Line of Section	6	Township	19S	Range 25E, NMPM, Eddy County

DESIGNATION OF TRANSPORTER OF OIL AND NATURAL GAS		Address (Give address to which approved copy of this form is to be sent)	
Name of Authorized Transporter of Oil <input checked="" type="checkbox"/>	or Condensate <input type="checkbox"/>	Navajo Crude Oil Purchasing Company	
No. Freeman Avenue-Artesia, NM 88210		Address (Give address to which approved copy of this form is to be sent)	
Name of Authorized Transporter of Casinghead Gas <input checked="" type="checkbox"/>	or Dry Gas <input type="checkbox"/>	Yates Petroleum Corporation	
207 South 4th Street-Artesia, NM 88210		Is gas actually connected? When	
If well produces oil or liquids, give location of tanks.	Unit J	Sec. 6	Twp. 19S
			Rge. 25E
			Yes
			4-5-80

If this production is commingled with that from any other lease or pool, give commingling order number: _____

COMPLETION DATA		Designate Type of Completion - (X)		Oil Well <input checked="" type="checkbox"/>	Gas well <input type="checkbox"/>	New Well <input checked="" type="checkbox"/>	Workover <input type="checkbox"/>	Deepen <input type="checkbox"/>	Plug Back <input type="checkbox"/>	Same Resv. <input type="checkbox"/>	Diff. Resv. <input type="checkbox"/>						
Date Spudded	3-20-80	Date Compl. Ready to Prod.	4-5-80	Total Depth	3100'	P.B.T.D.	3096' KB	Elevations (DF, RKB, RT, GR, etc.)	3611' GR	Name of Producing Formation	Yeso	Top Oil/Gas Pay	2235'	Tubing Depth	2215'	Depth Casing Shoe	3096' KB

TUBING, CASING, AND CEMENTING RECORD			
HOLE SIZE	CASING & TUBING SIZE	DEPTH SET	SACKS CEMENT
15"	10-3/4"	356'	325
9 1/2"	7"	926'	350
6 1/4"	4 1/2"	3096'	350
	2-3/8"	2215'	

TEST DATA AND REQUEST FOR ALLOWABLE OIL WELL (Test must be after recovery of total volume of load oil and must be equal to or exceed top allowable for this depth or be for full 24 hours)


Date First New Oil Run To Tanks	4-5-80	Date of Test	4-10-80	Producing Method (Flow, pump, gas lift, etc.)	Pumping
Length of Test	24	Tubing Pressure	40#	Casing Pressure	40#
Actual Prod. During Test	45	Oil-Bbls.	39	Water-Bbls.	6
				Gas-MCF	139

Posted Book
ID 24 Book
4-25-80
Nico/11pc


GAS WELL		Actual Prod. Test-MCF/D		Length of Test	Ehls. Condensate/MMCF	Gravity of Condensate
Testing Method (pilot, back pr.)		Tubing Pressure (Shut-in)		Casing Pressure (Shut-in)	Choke Size	

CERTIFICATE OF COMPLIANCE

I hereby certify that the rules and regulations of the Oil Conservation Commission have been complied with and that the information given above is true and complete to the best of my knowledge and belief.


Christine Tomlinson-Geol. Secty.
(Title)
4-18-80
(Date)

OIL CONSERVATION COMMISSION


APPROVED _____ 19
BY 
TITLE SUPERVISOR, DISTRICT II

This form is to be filed in compliance with RULE 1104.

If this is a request for allowable for a newly drilled or deepened well, this form must be accompanied by a tabulation of the deviation tests taken on the well in accordance with RULE 111.

All sections of this form must be filled out completely for allowable on new and recompleted wells.

Fill out only Sections I, II, III, and VI for changes of owner, well name or number, or transporter, or other such change of condition.



L & M DRILLING, INC. - Oil Well Drilling Contractors

P. O. BOX 672

ARTESIA, NEW MEXICO 88210

March 31, 1980

Yates Petroleum Corporation
207 South Fourth Street
Artesia, New Mexico 88210

RECEIVED

APR 18 1980

O. C. D.
ARTESIA, OFFICE

Re: Mobil "CI" Federal #5
2260' FWL & 330' FSL
Section 6, T19S, R25E
Eddy County, New Mexico

Gentlemen:

The following is a Deviation Survey of the above captioned well:

Depth	Deviation
356'	1/2°
926'	1/2°
1420'	3/4°
1519'	1°
2330'	1-1/4°
3051'	1-1/2°

Very truly yours,

B. N. Muncy, Jr.
President

STATE OF NEW MEXICO |
COUNTY OF EDDY |

The foregoing was acknowledged before me this 31st day of March, 1980.

