

RECEIVED

FEB 3 1982

O. C. D.

ARTESIA, OFFICE



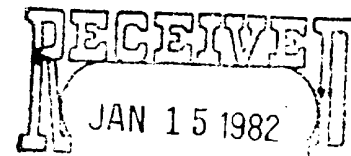
Box 1919  
Midland, Texas 79702  
(915) 685-5600

CITIES SERVICE COMPANY  
ENERGY RESOURCES GROUP

NEW MEXICO COMMISSION  
Dr. J. Loring Haskell  
February 1, 1982

January 14, 1982

United States Department of the Interior  
Geological Survey  
South Central Region, Roswell District  
P. O. Drawer 1857  
Roswell, New Mexico 88201



OIL & GAS  
U.S. GEOLOGICAL SURVEY  
ROSWELL, NEW MEXICO

Re: Supplemental Surface Use Plan  
Application for Permit to Drill  
Federal R #1  
Eddy County, New Mexico  
Lease No. LC - 064833

Gentlemen:

On August 6, 1981, Cities Service Company submitted an APD to drill the Federal R #1 located 2080' FSL and 660' FEL of Section 3, T19S, R31E, Eddy County, New Mexico, Lease No. LC - 064833. Approval was received on September 29, 1981. This Supplemental Surface Use Plan is submitted for right-of-way approval to install 590' of electric line on the Federal R lease to provide power to the Federal R #1. A plat showing the proposed electric line is attached. It will tie into an existing Central Valley Electric Cooperative line. A portion of an Eddy County highway map is also attached showing the location of the well as drilled. The existing road system and the well are shown in relation to Loco Hills, New Mexico.

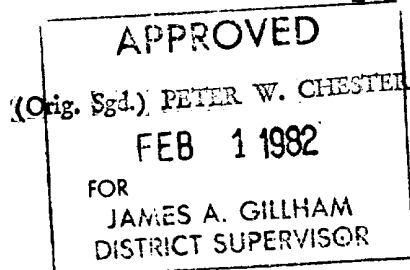
Dr. J. Loring Haskell has been engaged to make an Archaeological Reconnaissance of the proposed electric service line. His report concerning cultural resources will be submitted to the Bureau of Land Management.

Yours very truly,

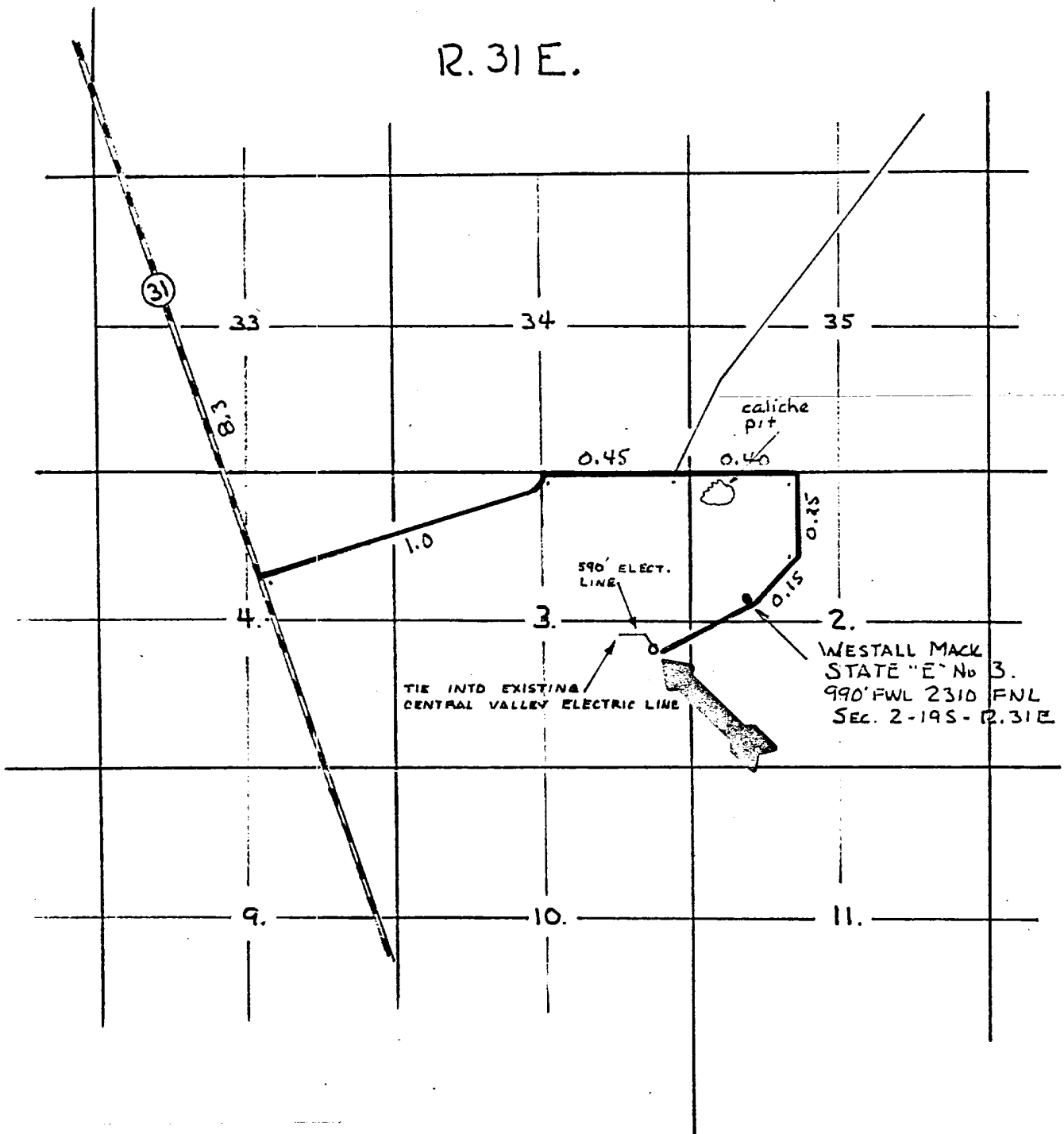
*Elmer W. Startz*

Elmer W. Startz  
Region Operations Manager  
Southwest Region  
E & P Division

EWS:sah






R. 31 E.

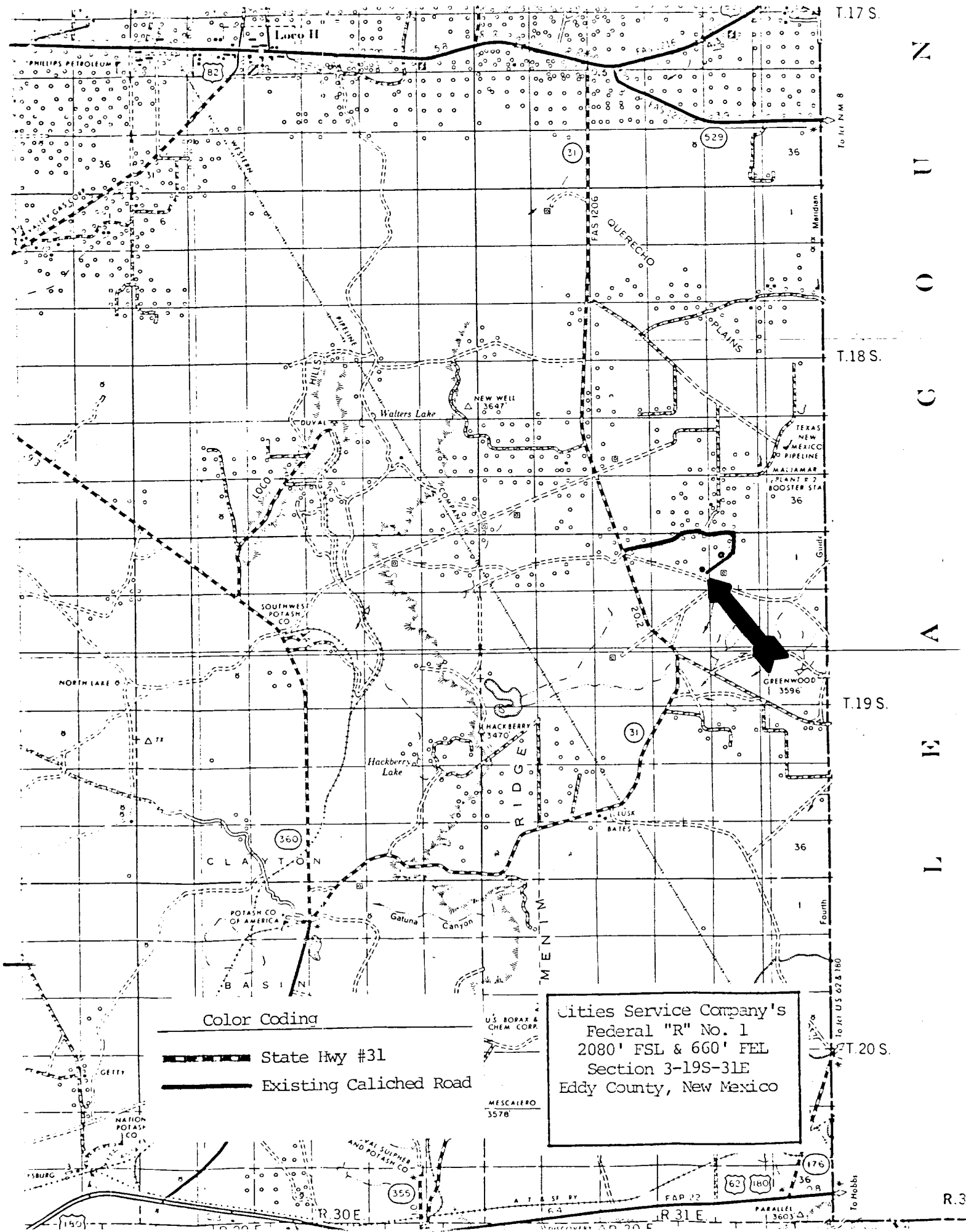


T.  
19  
S.

Color Coding

-  State Hwy #31
-  Existing Caliche Road
-  NEW ELECTRIC LINE

Cities Service Company's  
Federal "R" No. 1  
2080' FSL & 660' FEL  
Section 3-19S-31E  
Eddy County, New Mexico



30-015-23749

OGRID 162106

PROP 27550

POOL 56439

2035210-0

2035230-6

2035250-W

CNFD

8-12-82

Swy-4257

DLM

SFL

8-12-82

858-4258

12-8-81

Micro-Seismogram

800-4202

140-8000  
714-8000