

NEW MEXICO OIL CONSERVATION COMMISSION

OPERATOR Tenneco Oil Company ADDRESS 6800 Park Ten Blvd., San Antonio, TX 78213
FIELD Turkey Track Morrow LEASE State HL 2 WELL NO. 1Y
LOCATION 1870 FWL & 2090 FNL Sec 2, T19S, R29E, Eddy County, NM

DEVIATION RECORD

<u>DEPTH</u>	<u>DEGREES</u>	<u>DEPTH</u>	<u>DEGREES</u>	<u>DEPTH</u>	<u>DEGREES</u>
200'	1°	7397'	3°		
330'	1°	7489'	3°		
486'	3/4°	7594'	3 3/4°		
987'	3/4°	7668'	3 1/4°		
1641'	1°	7719'	3 1/4°		
2171'	1 1/2°	7812'	2 1/2°		
2267'	1 1/4°	8028'	1 3/4°		
2800'	3/4°	8121'	2°		
2961'	1 1/4°	8213'	2°		
3456'	1 1/2°	8339'	1 1/4°		
4050'	1°	8678'	1 1/4°		
4547'	1°	8896'	1 1/4°		
5058'	1 1/4°	9284'	1 1/2°		
5347'	1 1/2°	9755'	3/4°		
5848'	1 1/4°	10259'	3/4°		
6410'	4 1/4°	10759'	1/2°		
6450'	4 1/2°	11542'	3/4°		
6583'	3°				
6717'	2 3/4°				
6809'	2 3/4°				
6904'	2 3/4°				
6997'	2 3/4°				
7088'	2 1/2°				
7212'	2 3/4°				
7305'	2 1/2°				


RECEIVED

AUG 11 1982


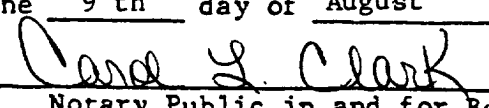
O. C. D.
ARTESIA, OFFICE

Certification of personal knowledge of Deviation Record:

I hereby certify that I have personal knowledge of the data and facts placed on this form, and that such information is true and complete.


SignatureTenneco Oil Company
CompanySTATE OF TEXAS
COUNTY OF BEXAR

Before me, the undersigned authority, on this day personally appeared Don Lindsey, known to me to be the person whose name is subscribed hereto, who, after being duly sworn, on oath states that he is acting at the direction and on behalf of the operator of the well identified in this instrument and that such well was not intentionally deviated from the vertical.


SignatureDrilling Supervisor
TitleSworn and Subscribed to before me, this the 9 th day of August, 1982
Notary Public in and for Bexar County,
Texas.

MY COMMISSION EXPIRES:

4-15-85