

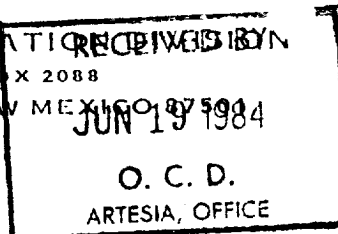
STATE OF NEW MEXICO
ENERGY AND MINERALS DEPARTMENT

OIL CONSERVATION DIVISION
P. O. BOX 2088
SANTA FE, NEW MEXICO 87501

30-015-24904

Form C-101
Revised 10-1-78

NO. OF COPIES RECEIVED	
DISTRIBUTION	
SANTA FE	<input checked="" type="checkbox"/>
FILE	<input checked="" type="checkbox"/>
U.S.G.S.	<input checked="" type="checkbox"/>
LAND OFFICE	<input checked="" type="checkbox"/>
OPERATOR	<input checked="" type="checkbox"/>



5A. Indicate Type of Lease

STATE ☒ REC ☐

5. State Oil & Gas Lease No.

B-7717

APPLICATION FOR PERMIT TO DRILL, DEEPEN, OR PLUG BACK

1. Type of Work

DRILL ☒

DEEPEN ☐

PLUG BACK ☐

2. Type of Well

OIL WELL ☒

GAS WELL ☐

OTHER

SINGLE ZONE ☐

MULTIPLE ZONE ☐

3. Name of Operator

Santa Fe Exploration Company

4. Address of Operator

P.O. Box 1136/Roswell, NM 88202

5. Location of Well

UNIT LETTER D LOCATED 990' FEET FROM THE North LINE

330 FEET FROM THE West LINE OF SEC. 2 TWP. 19-S RGE. 29-E NMPM

7. Unit Agreement Name

8. Farm or Lease Name

Tenneco State

9. Well No.

1

10. Field and Pool, or Wildcat

Turkey Track, Queen Grayburg, SA

12. County

Eddy

19. Proposed Depth

3500'

19A. Formation

San Andres

20. Rotary or C.T.

Rotary

11. Elevations (show whether DF, KI, etc.)

3428.2 GL

21A. Kind & Status Plug. Bond

Statewide

21B. Drilling Contractor

22. Approx. Date Work will start

August 1, 1984

PROPOSED CASING AND CEMENT PROGRAM

SIZE OF HOLE	SIZE OF CASING	WEIGHT PER FOOT	SETTING DEPTH	SACKS OF CEMENT	EST. TOP
11"	8-5/8"	24#	350'	Suff to circ	Surface
7-7/8"	5-1/2"	15.5#	3500'	500	1000'

APPROVAL VALID FOR 180 DAYS
PERMIT EXPIRES 12-20-84
UNLESS DRILLING UNDERWAY

ABOVE SPACE DESCRIBE PROPOSED PROGRAM: IF PROPOSAL IS TO DEEPEN OR PLUG BACK, GIVE DATA ON PRESENT PRODUCTIVE ZONE AND PROPOSED NEW PRODUCTION ZONE. GIVE BLOWOUT PREVENTER PROGRAM, IF ANY.

I hereby certify that the information above is true and complete to the best of my knowledge and belief.

Signed Steve L. Simmons Title Steve L. Simmons/Agent Date 6/18/84

(This space for State Use)

Original Signed By

Leslie A. Clements

Supervisor District 8

PROVED BY _____ TITLE _____ DATE JUN 20 1984

CONDITIONS OF APPROVAL, IF ANY:

Post. A.R.S.
RD-1016 P.B.
6-22-84

**NEW MEXICO OIL CONSERVATION COMMISSION
WELL LOCATION AND ACREAGE DEDICATION PLAT**

RECEIVED
JUN 19 1984
Form C-102
Supersedes C-128
Effective 1-65
O. C. D.
ARTESIA Well No. 1

All distances must be from the outer boundaries of the Section.

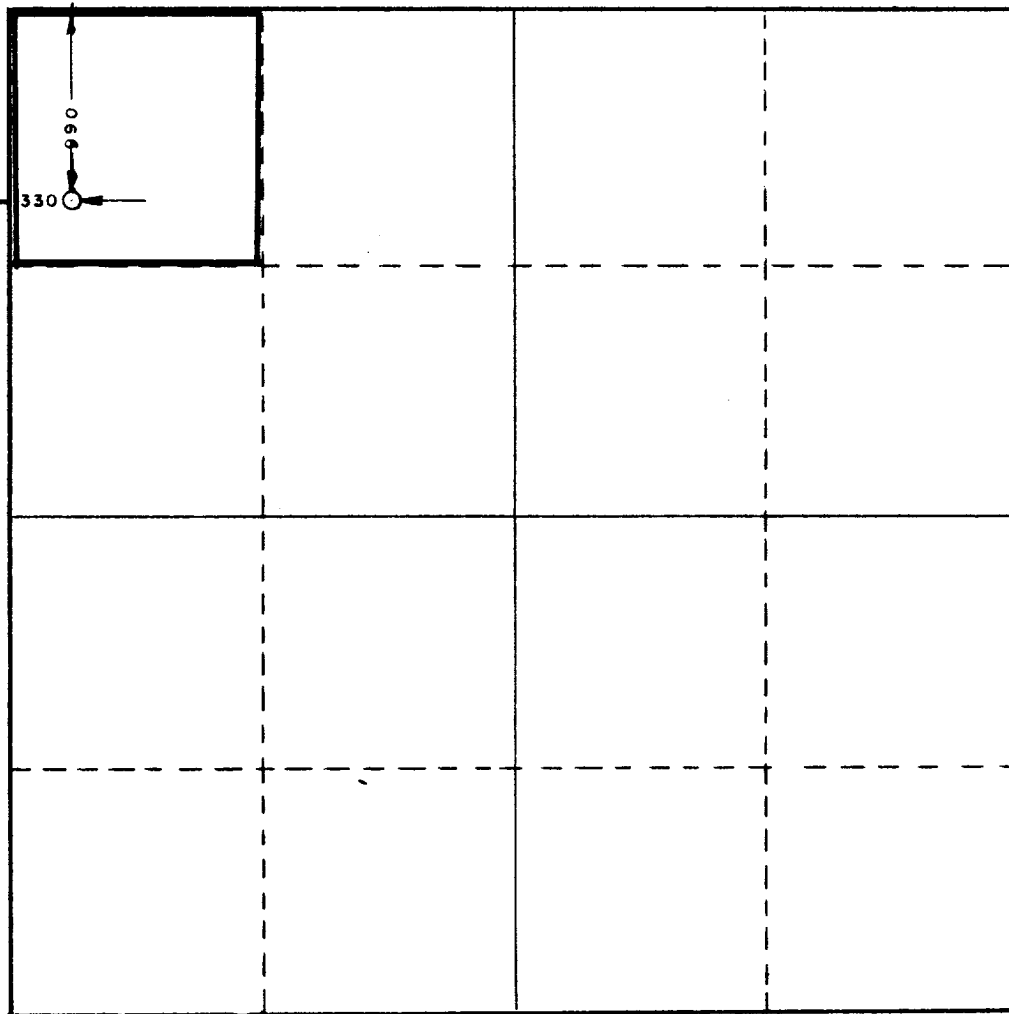
Operator SANTA FE EXPLORATION COMPANY			Lease Tenneco State		
Unit Letter D	Section 2	Township 19 South	Range 29 East	County Eddy	
Actual Footage Location of Well: 990 feet from the North line and 330 feet from the West line					
Ground Level Elev. 3428.2	Producing Formation San Andres	Pool Turkey Track-Queen Grayburg SA	Dedicated Acreage: 40 Acres		

1. Outline the acreage dedicated to the subject well by colored pencil or hachure marks on the plat below.
2. If more than one lease is dedicated to the well, outline each and identify the ownership thereof (both as to working interest and royalty).
3. If more than one lease of different ownership is dedicated to the well, have the interests of all owners been consolidated by communitization, unitization, force-pooling, etc?

☐ Yes ☐ No If answer is "yes," type of consolidation _____

If answer is "no," list the owners and tract descriptions which have actually been consolidated. (Use reverse side of this form if necessary.) _____

No allowable will be assigned to the well until all interests have been consolidated (by communitization, unitization, forced-pooling, or otherwise) or until a non-standard unit, eliminating such interests, has been approved by the Commission.



CERTIFICATION

I hereby certify that the information contained herein is true and complete to the best of my knowledge and belief.

Steve I. Simmons
Name


Steve Simmons

Position
Agent

Company
Santa Fe Exploration Co.

Date
June 18, 1984

I hereby certify that the well location shown on this plat was plotted from field notes of actual surveys made by me or under my supervision and that the same is true and correct to the best of my knowledge and belief.



Date Surveyed
June 15, 1984

Registered Professional Engineer and/or Land Surveyor

Gary L. Jones

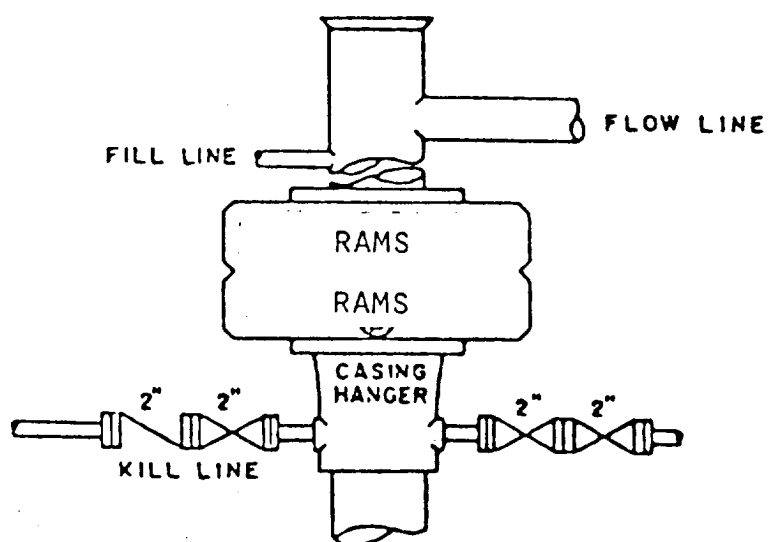
Certificate No. **7977**



BLOWOUT PREVENTER SKETCH

Santa Fe Exploration Company

Tenneco State #1
990' FNL & 330' FWL
Section 2, T19S, R29E,
Eddy County, New Mexico



BOP STACK

BOP ARRANGEMENT